

## Extraordinary Road Closure Subcommittee AGENDA

---

### Notice of Meeting Te Pānui o te Hui:

An ordinary meeting of the Road Closure Subcommittee will be held on:

**Date:** Monday 15 June 2026  
**Time:** 8.30am  
**Venue:** M6.04, Level 6, Civic Offices,  
53 Hereford Street, Christchurch

---

### Membership Ngā Mema

Chairperson Megan Pearce - Manager Democracy Services  
Members Cindy Sheppard - Community Board Advisor  
Kathy Graham - Manager Operations (Transport)

---

10 June 2026

#### Meeting Advisor

Megan Pearce  
Manager Democracy Services  
Tel: 941 8140  
[megan.pearce@ccc.govt.nz](mailto:megan.pearce@ccc.govt.nz)  
**Website:** [www.ccc.govt.nz](http://www.ccc.govt.nz)

**Note:** The reports contained within this agenda are for consideration and should not be construed as Council policy unless and until adopted. If you require further information relating to any reports, please contact the person named on the report.

**To view copies of Agendas and Minutes, visit:**

<https://www.ccc.govt.nz/the-council/meetings-agendas-and-minutes/>

# What is important to us?

Our Strategic Framework is a big picture view of what the Council is aiming to achieve for our community

## Our focus this Council term 2022–2025

### Strategic Priorities



Be an **inclusive and equitable city** which puts **people at the centre** of developing our city and district, prioritising wellbeing, accessibility and connection.



**Champion Ōtautahi-Christchurch** and collaborate to build our role as a leading New Zealand city.



**Build trust and confidence** in the Council through meaningful partnerships and communication, listening to and working with residents.

Adopted by the Council on 5 April 2023



**Reduce emissions** as a Council and as a city, and invest in **adaptation and resilience**, leading a city-wide response to climate change while protecting our indigenous biodiversity, water bodies and tree canopy.



**Manage ratepayers' money wisely**, delivering quality core services to the whole community and addressing the issues that are important to our residents.



Actively balance the needs of **today's residents** with the **needs of future generations**, with the aim of leaving no one behind.

## Our goals for this Long Term Plan 2024–2034

### Draft Community Outcomes



#### Collaborative and confident

Our residents have the opportunity to actively participate in community and city life, have a strong sense of belonging and identity, and feel safe.



#### Green and liveable

Our neighbourhoods and communities are accessible and well connected, supporting our goals to reduce emissions, build climate resilience and protect and regenerate the environment, especially our biodiversity, water bodies and tree canopy.

To be adopted by the Council as part of the Long Term Plan 2024–2034



#### A cultural powerhouse

Our diverse communities are supported to understand and protect their heritage, pursue their arts, cultural and sporting interests, and contribute to making our city a creative, cultural and events 'powerhouse'.



#### Thriving and prosperous

Our city is a great place for people, business and investment where we can all grow our potential, where enterprises are innovative and smart, and where together we raise productivity and reduce emissions.

## Our intergenerational vision

**A place of opportunity for all.**

**Open to new ideas, new people,  
new investment and new ways  
of doing things – a place where  
anything is possible.**



Ngāi Tahu has rangatiratanga over its takiwā – the Council is committed to partnering with Ngāi Tahu to achieve meaningful outcomes that benefit the whole community

---

**TABLE OF CONTENTS NGĀ IHIRANGI**

1. Apologies Ngā Whakapāha ..... 4  
2. Declarations of Interest Ngā Whakapuaki Aronga..... 4

**STAFF REPORTS**

C 3. Proposed Temporary Road Closure for Events at OneNZ Stadium at TeKaha..... 5  
C 4. Proposed Temporary Road Closure for Winter Fireworks 2026 ..... 11

**1. Apologies Ngā Whakapāha**

Apologies will be recorded at the meeting.

**2. Declarations of Interest Ngā Whakapuaki Aronga**

Members are reminded of the need to be vigilant and to stand aside from decision making when a conflict arises between their role as an elected representative and any private or other external interest they might have.

### 3. Proposed Temporary Road Closure for Events at OneNZ Stadium at TeKaha

Reference Te Tohutoro: 26/1194071

Responsible Officer(s) Te Pou Matua: Simon Hodges, Team Leader Temporary Traffic Management

Accountable ELT Member Pouwhakarae: Brent Smith, General Manager City Infrastructure

#### 1. Purpose and Origin of the Report Te Pūtake Pūrongo

1.1 The purpose of this report is to provide the Road Closure Subcommittee with information to enable the Subcommittee to decide on the application for proposed road closures for the Events at OneNZ Stadium at Te Kaha. The proposed closures are intended to provide a safe separated space for event attendees during ingress and egress from events at the stadium.

1.2 This report has been written because Venues Ōtautahi have proposed to close the following roads on the dates and times listed below:

- From 1pm to 11:59pm Sunday, 21 June 2026 and from 4pm to 11:59pm Saturday, 4 July 2026
  - Latimer Square from Gloucester Street to Hereford Street
  - Worcester Street from #163 Worcester Street to Latimer Square
  - Hereford Street from #197 Hereford Street to Latimer Square
  - Cashel Street from #213 Cashel Street to Madras Street
  - Lichfield Street from #160 Lichfield Street to Madras Street
  - Ash Street – Entire length
  - Tuam Street from High Street to Duke Street
  - High Street from #130 High Street to Madras Street
  - Madras Street from Saint Asaph Street to Hereford Street
  - Barbadoes Street from Hereford Street to Saint Asaph Street
- From 5pm to 11:59pm Sunday, 21 June 2026 and from 8pm to 11:59pm Saturday, 4 July 2026
  - Cashel Street from High Street to Madras Street
  - Lichfield Street from #71 Lichfield Street to Madras Street
  - High Street from Cashel Street to Tuam Street
  - Barbadoes Street from Hereford Street to St Asaph Street
  - Huanui Lane from Hereford Street to Cashel Street
  - Huanui Lane from Cashel Street to Lichfield Street
  - Manchester Street from Hereford Street to Tuam Street

## 2. Officer Recommendations Ngā Tūtohu

That the Road Closure Subcommittee:


1. Receives the information in the Proposed Temporary Road Closure for Events at OneNZ Stadium at TeKaha Report.
2. Authorises the approval of the temporary road closures for the Events at OneNZ Stadium at Te Kaha, proposed to be deployed on the dates and times below:
  - a. From 1pm to 11:59pm Sunday, 21 June 2026 and from 4pm to 11:59pm Saturday, 4 July 2026
    - i. Latimer Square from Gloucester Street to Hereford Street
    - ii. Worcester Street from #163 Worcester Street to Latimer Square
    - iii. Hereford Street from #197 Hereford Street to Latimer Square
    - iv. Cashel Street from #213 Cashel Street to Madras Street
    - v. Lichfield Street from #160 Lichfield Street to Madras Street
    - vi. Ash Street – Entire length
    - vii. Tuam Street from High Street to Duke Street
    - viii. High Street from #130 High Street to Madras Street
    - ix. Madras Street from Saint Asaph Street to Hereford Street
    - x. Barbadoes Street from Hereford Street to Saint Asaph Street
  - b. From 5pm to 11:59pm Sunday, 21 June 2026 and from 8pm to 11:59pm Saturday, 4 July 2026
    - i. Cashel Street from High Street to Madras Street
    - ii. Lichfield Street from #71 Lichfield Street to Madras Street
    - iii. High Street from Cashel Street to Tuam Street
    - iv. Barbadoes Street from Hereford Street to St Asaph Street
    - v. Huanui Lane from Hereford Street to Cashel Street
    - vi. Huanui Lane from Cashel Street to Lichfield Street
    - vii. Manchester Street from Hereford Street to Tuam Street.

## 3. Background/Context Te Horopaki

- 3.1 The event organisers have indicated that they have undertaken direct notifications to impacted parties, which is required as part of the road closure application process. The event organisers will provide a record of any feedback received, from impacted parties to the Subcommittee in advance of the scheduled meeting or the organisers may present the information in person to the Subcommittee.
- 3.2 Public notification was carried out through publication in The Press and on the Council website. The period allowing for objections to be received meets the minimum required of one week. The application was publicly advertised in The Press on 29 May 2026 with objections closing 5 June 2026.
- 3.3 No objections received by Council, as a result of the public notifications process.

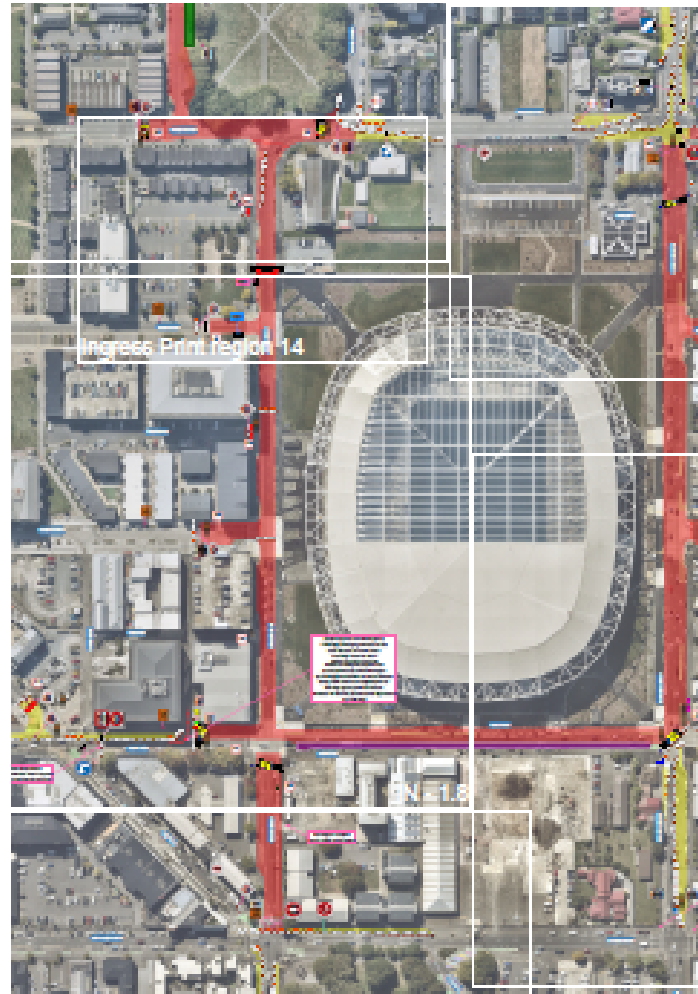
- 3.4 Staff note that there was an email received by both Venues Ōtautahi and the Mayor's Office regarding closures at the stadium prior to public notices being placed regarding the proposed road closures and disruptions. Venues Ōtautahi have engaged with the customer and will provide an overview of their interactions as part of the information they will provide the Subcommittee.
- 3.5 Road closures for this event have previously been approved by the Road Closure Subcommittee at this location, with no unexpected impacts regarding traffic movements, reported in the area.
- 3.6 Public transport and Christchurch Trams have been involved with events planning and deployments at the stadium and are accommodated within the proposed Traffic Management Plan.
- 3.7 Staff note that there is an intention to reduce the duration of closures for future events, as more is learnt and understood by the venue operators, as more events are held at the venue.
- 3.8 Staff support the proposed temporary road closures and believe that it will not unreasonably impact traffic.

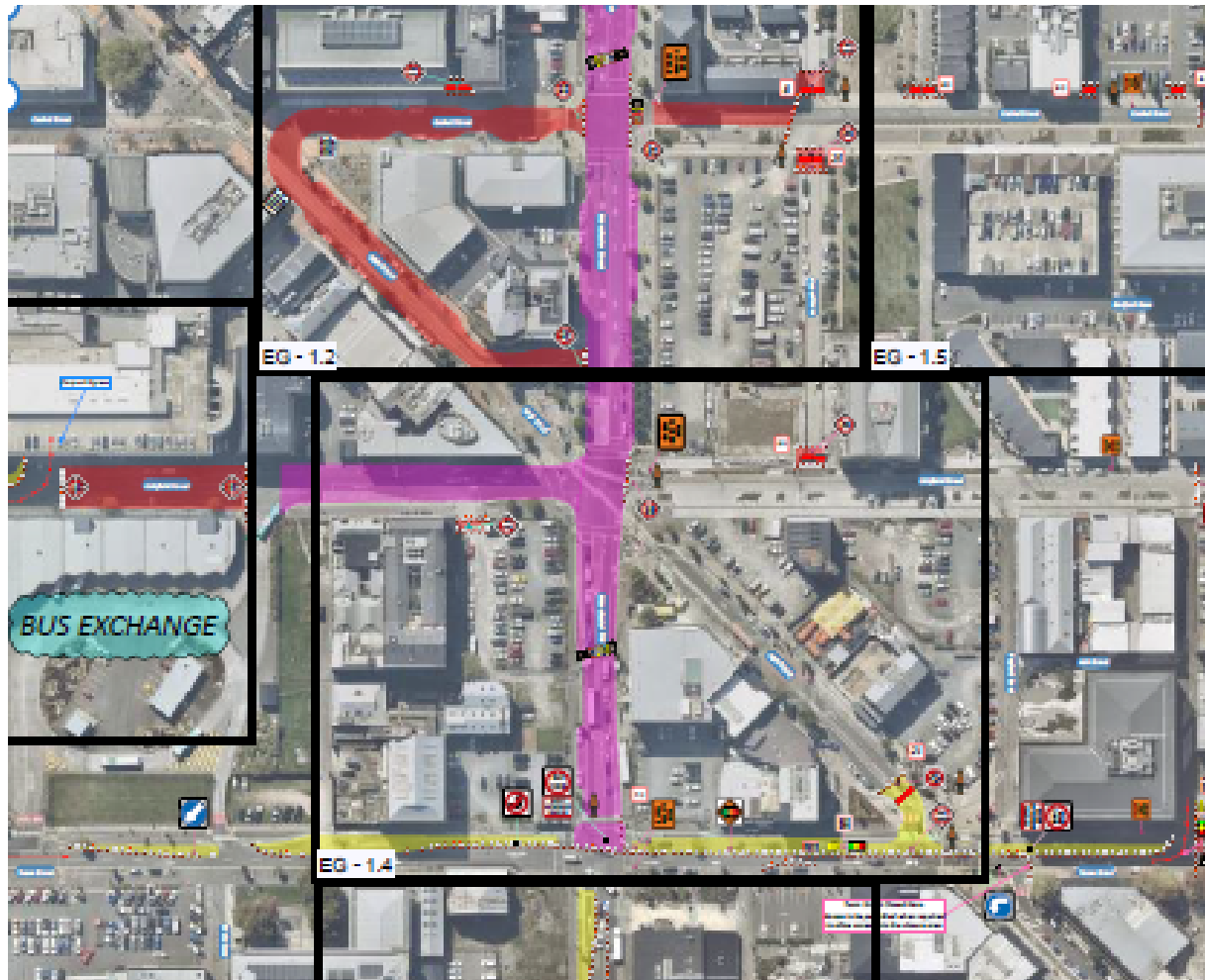
### Attachments Ngā Tāpirihanga

No.	Title	Reference	Page
A 	Proposed Road Closures Events at OneNZ Stadium June 2026	26/1192080	8

### Signatories Ngā Kaiwaitohu

<b>Author</b>	Simon Hodges - Team Leader Temporary Traffic Management
<b>Approved By</b>	Jacob Bradbury - Manager Planning & Delivery Transport







## 4. Proposed Temporary Road Closure for Winter Fireworks 2026

Reference Te Tohutoro: 26/1194235

Responsible Officer(s) Te Pou Matua: Simon Hodges, Team Leader – Temporary Traffic Management

Accountable ELT Member Pouwhakarae: Brent Smith, General Manager City Infrastructure

### 1. Purpose and Origin of the Report Te Pūtake Pūrongo

- 1.1 The purpose of this report is to provide the Road Closure Subcommittee with information to enable the Subcommittee to decide on the application for proposed road closures for the Winter Fireworks 2026. The proposed closures are to provide a separated safe space for event attendees and to facilitate public bus services access to and from the event.
- 1.2 This report has been written because Fulton Hogan have proposed to close the following roads from 4pm to 11:59pm on Saturday, 27 June 2026 with Sunday, 28 June 2026 as a contingency weather date:
  - Owles Terrace from Union Street to Pages Road
  - Hardy Street from Owles Terrace to Seaview Road
  - Collingwood Street from Owles Terrace to Union Street
  - Beresford Street from Owles Terrace to Marine Parade
  - Seaview Road from Hawke Street to Brighton Mall
  - Shaw Avenue from Hawke Street to Seaview Road
  - Union Street from Seaview Road to Hood Street
  - Oram Avenue from Hood Street to Beresford Street
  - Marine Parade from Hawke Street to Hood Street
  - New Brighton Road from Pratt Street to Pages Road
  - Mafeking Street - entire length
  - Ida Street - entire length
  - Brighton Mall - entire Length

### 2. Officer Recommendations Ngā Tūtohu

That the Road Closure Subcommittee:



1. Receives the information in the Proposed Temporary Road Closure for Winter Fireworks 2026 Report.
2. Authorises the approval of the temporary road closures for the Winter fireworks 2026, proposed to be deployed from 4pm to 11:59pm on Saturday, 27 June 2026 with Sunday, 28 June 2026 as a contingency weather date:
  - a. Owles Terrace from Union Street to Pages Road
  - b. Hardy Street from Owles Terrace to Seaview Road
  - c. Collingwood Street from Owles Terrace to Union Street

- d. Beresford Street from Owles Terrace to Marine Parade
- e. Seaview Road from Hawke Street to Brighton Mall
- f. Shaw Avenue from Hawke Street to Seaview Road
- g. Union Street from Seaview Road to Hood Street
- h. Oram Avenue from Hood Street to Beresford Street
- i. Marine Parade from Hawke Street to Hood Street
- j. New Brighton Road from Pratt Street to Pages Road
- k. Mafeking Street - entire length
- l. Brighton Mall - entire Length.

### 3. Background/Context Te Horopaki

- 3.1 The event organisers have indicated that they have undertaken direct notifications to impacted parties, which is required as part of the road closure application process. The event organisers will provide a record of any feedback received, from impacted parties to the Subcommittee in advance of the scheduled meeting or the organisers may present the information in person to the Subcommittee.
- 3.2 Public notification was carried out through publication in The Press and on the Council website. The period allowing for objections to be received meets the minimum required of one week. The application was publicly advertised in The Press on 29 May 2026 with objections closing 5 June 2026.
- 3.3 There were no objections received by Council as a result of the public notifications process.
- 3.4 Road closures for this event have previously been approved by the Road Closure Subcommittee at this location, with no unexpected impacts regarding traffic movements reported in the area.
- 3.5 Staff support the proposed temporary road closures and believe that it will not unreasonably impact traffic.

### Attachments Ngā Tāpirihanga

No.	Title	Reference	Page
A  	Proposed Road Closures Winter Fireworks 2026	2026/1192055	13

### Signatories Ngā Kaiwaitohu

<b>Author</b>	Simon Hodges - Team Leader Temporary Traffic Management
<b>Approved By</b>	Jacob Bradbury - Manager Planning & Delivery Transport

