
Waihoro
Spreydon-Cashmere-Heathcote Community Board
OPEN MINUTES

Date: Thursday 16 April 2026
Time: 4.01 pm
Venue: Linwood Boardroom, Gate B,
180 Smith Street, Woolston

Present

Chairperson	Keir Leslie
Deputy Chairperson	Sophie Bond
Members	Melanie Coker
	Will Hall
	Nathaniel Herz Jardine
	Kate Hodgins
	Roy Kenneally
	Tim Lindley
	Tim Scandrett

Principal Advisor

Joshua Wharton
Manager Community Governance Team
Tel: +64 3 941 5391
Joshua.Wharton@ccc.govt.nz

Meeting Advisor

Jonathon Jones
Community Board Advisor
Tel: 941 5563

Jonathon.Jones@ccc.govt.nz

Website: www.ccc.govt.nz

To watch meetings, live, or previous recordings, go to:

<https://www.youtube.com/@waihorospreydon-cashmere-h3561/streams>

To view copies of Agendas and Minutes, go to:

<https://www.ccc.govt.nz/the-council/meetings-agendas-and-minutes/>



-
- Part A** Matters Requiring a Council Decision
Part B Reports for Information
Part C Decisions Under Delegation
-

Karakia Tīmatanga

Waiata: The Board sang a waiata to open the meeting.

The agenda was dealt with in the following order. Where no voting record is shown, the item was carried unanimously by those present.

1. Apologies Ngā Whakapāha

Part C
Community Board Decision

There were no apologies received.

2. Declarations of Interest Ngā Whakapuaki Aronga

Part B

Roy Kenneally declared an interest in Item 16 - Waihoru Spreydon-Cashmere-Heathcote 2025-26 Discretionary Response Fund - Hoon Hay Community Association Incorporated, Suburbs Rugby Football Club Incorporated, Christchurch South Community Patrol Incorporated, Opawa Community Garden, Pioneer Basketball Club Incorporated and Kereru Sports & Cultural Club Inc.

3. Confirmation of Previous Minutes Te Whakaāe o te hui o mua

Part C
Community Board Resolved SCBCC/2026/00024

That the minutes of the Waihoru Spreydon-Cashmere-Heathcote Community Board meeting held on Thursday, 12 March 2026 be confirmed.

Will Hall/Nathaniel Herz Jardine

Carried

4. Public Forum Te Huinga Whānui

Part B

4.1 Ōpāwaho Heathcote River Day

Hugh Worrall and Andrew Lohrey spoke regarding the Ōpāwaho Heathcote River Day event.

After a question from a member the Chairperson thanked Hugh and Andrew for their presentation.

Attachments

A Ōpāwaho Heathcote River Day - Presentation to the Board [↗](#) 

4.2 Coastal Pathway markings

Callum Templeton, creator of the Scarborough, Riverlution and Kaiapoi river parkruns spoke regarding markings on the Coastal Pathway.



After questions from members the Chairperson thanked Callum for his presentation.

Part B

That the Waihoru Spreydon-Cashmere-Heathcote Community Board:

1. Refers the issues raised to staff for investigation and response to the Board.

Attachments

- A Callum Templeton - Presentation to the Board [⇒](#) 
- B Callum Templeton - Parkrun Signs [⇒](#) 

Secretarial note: Slides 6 and 7 of Anne Scott's presentation attached to Item 5.5 were presented at her request in Item 4.3.

4.3 Notice of Motion Cashmere Penruddock Roundabout - Spokes Canterbury

Fox Bennetts, Chair and Anne Scott of Spokes Canterbury spoke regarding Item 7 - Notice of Motion - Cashmere - Penruddock Roundabout.

The Chairperson thanked Fox and Anne for their presentation.

4.4 Notice of Motion Cashmere Penruddock Roundabout – Jeff Hall

Jeff Hall, local resident spoke regarding Item 7 - Notice of Motion - Cashmere - Penruddock Roundabout.

The Chairperson thanked Jeff for his presentation.

4.5 Stolen Bikes Christchurch and Canterbury

Noel Andrew of Stolen Bikes Christchurch and Canterbury spoke regarding improved cycle parking and security near frequently used sites for example public toilets and parks.

This is explained in Stolen Bikes Christchurch and Canterbury's submission in relation to Item 10 - Waihoru Spreydon-Cashmere-Heathcote Community Board Plan 2026-2028.

The Chairperson thanked Jeff for his presentation.

Part B

That the Waihoru Spreydon-Cashmere-Heathcote Community Board:

1. Refers the issues raised to staff for investigation and response to the Board.


5. Deputations by Appointment Ngā Huinga Whakaritenga

Part B

5.1 Sumner Tennis Lease - Megan Blakely

Megan Blakely, local resident was not available to attend the meeting. At her request, her deputation was read on her behalf by staff regarding Item 9 - Sumner Tennis Club Proposed Lease: Post-Consultation Report.

Attachments


A Megan Blakely - Remarks to the Board [⇒](#) 

5.2 Sumner Tennis Lease - Sumner Tennis & Squash Club

Stuart Anderson and Nelson Glass spoke on behalf of the Sumner Tennis & Squash Club regarding Item 9 - Sumner Tennis Club Proposed Lease: Post-Consultation Report.

After questions from members, the Chairperson thanked Stuart and Nelson for their presentation.

Attachments

A Sumner Tennis & Squash Club - Presentation to the Board [⇒](#) 

5.3 Community Board Plan 2026-28 - Oliver Mould

Oliver Mould, local resident and Secretary of the Somerfield Community Centre spoke regarding Item 10 - Waihoru Spreydon-Cashmere-Heathcote Community Board Plan 2026-2028.

After a question from a member the Chairperson thanked Oliver for his presentation.

5.4 Community Board Plan 2026-28 - Martin Ward


Martin Ward, local resident did not speak.

5.5 Community Board Plan 2026-28 - Anne Scott

Anne Scott spoke on behalf of Spokes Canterbury regarding Item 10 - Waihoru Spreydon-Cashmere-Heathcote Community Board Plan 2026-2028.

After a questions from members the Chairperson thanked Anne for her presentation.

Attachments

A Anne Scott - Spokes Canterbury - Presentation to the Board [⇒](#) 

5.6 Community Board Plan 2026-28 - Summit Road Society

Marie Gray spoke on behalf of the Summit Road Society regarding Item 10 - Waihoru Spreydon-Cashmere-Heathcote Community Board Plan 2026-2028.

The Chairperson thanked Marie for her presentation.

6. Presentation of Petitions Ngā Pākikitanga

Part B

There was no presentation of petitions.

The meeting adjourned at 5.20 pm and reconvened at 5.27 pm.

7. Notice of Motion - Cashmere - Penruddock Roundabout Community Board Recommendation

Part C

Councillor Scandrett Notice of Motion:

That the Waihoru Spreydon-Cashmere-Heathcote Community Board

1. Agrees to alter the resolutions (**SCBCC/2026/00005**), made at its meeting of 12 February 2026 in relation to Item 9 – *Cashmere Penruddock Roundabout*:
 - a. by removing the vertical traffic calming measures on Penruddock Rise and Cashmere Road entry and departure lanes, as depicted in Attachment B (attached to this report), but
 - b. retaining the vertical traffic calming on both entry and departure lanes for the new subdivision road.
2. Notes that all other resolutions related to Item 9 – *Cashmere Penruddock Roundabout* remain unaltered except for any decisions made in relation to Recommendation 1 above.

Tim Scandrett/Nathaniel Herz Jardine

Lost

For	4	(Nathaniel Herz Jardine, Tim Scandrett, Keir Leslie, Will Hall)
Against	5	(Melanie Coker, Kate Hodgins, Roy Kenneally, Sophie Bond, Tim Lindley)
Abstain	0	
TOTAL	9	

8. Correspondence

Community Board Resolved SCBCC/2026/00025

Officer Recommendations accepted without change

Part B

That the Waihoru Spreydon-Cashmere-Heathcote Community Board:

1. Receives the information in the correspondence report dated 16 April 2026 from Helen Heenan in relation to Item 7 - Notice of Motion - Cashmere - Penruddock Roundabout.
2. Receives the information in the correspondence report dated 16 April 2026 from George Laxton in relation to Item 7 - Notice of Motion - Cashmere - Penruddock Roundabout.

Keir Leslie/Kate Hodgins

Carried

9. Sumner Tennis Club Proposed Lease: Post-Consultation Report

Community Board Comment

1. The Board considered the deputations (Items 5.1 and 5.2) before deciding its recommendations.
2. The Board agreed the officer recommendations with additions at Part C resolution 9 and Part A 4 (a), (d) and (h).

Officer Recommendations Ngā Tūtohu

That the Waihoru Spreydon-Cashmere-Heathcote Community Board recommends that the Council:

1. Receives the information in the Sumner Tennis Club Proposed Lease: Post-Consultation Report.
2. Notes that the decision in this report is assessed as low significance based on the Christchurch City Council's Significance and Engagement Policy.
3. Notes that public consultation was carried out in accordance with the Local Government Act 2002 as authorised by the Community Board's resolution of 11 May 2023.
4. Approve a lease of up to 35 years less one day to Sumner Tennis and Squash Club Incorporated over the land at 8–14 Heberden Avenue and 140 Nayland Street, as shown in Attachment B, with the annual rental set in accordance with the Council's Sports Lease Charges Policy, and subject to the following conditions:
 - (a) The permitted use is restricted to tennis courts and associated activity only;
 - (b) Hours of operation to be determined through the Resource Consent process, with the Club required to implement access controls to enforce approved hours;
 - (c) Low-noise court surfaces and sound-dampening curtains on court fencing to be installed;
 - (d) Signage to be installed on both street frontages advising courts are available for public use subject to club activities;
 - (e) Cycle parking to be provided on site;
 - (f) The Club to maintain the berm on the leased frontages;
 - (g) Planting on boundaries adjacent to residential properties to be maintained at a maximum height of 2 metres, to be confirmed through the Resource Consent process.
5. Requests the Manager Property Consultancy take all steps necessary to give effect to the above resolutions, including completing negotiations and finalising and administering the lease documentation, and making any minor amendments required to give effect to these resolutions.

That the Waihoru Spreydon-Cashmere-Heathcote Community Board:

6. Receives the information in the Sumner Tennis Club Proposed Lease: Post-Consultation Report.
7. Notes that the decision in this report is assessed as low significance based on the Christchurch City Council's Significance and Engagement Policy.
8. Notes that public consultation was carried out in accordance with the Local Government Act 2002 as authorised by the Community Board's resolution of 11 May 2023.

Community Board Resolved SCBCC/2026/00026

Part C

That the Waihoru Spreydon-Cashmere-Heathcote Community Board:

6. Receives the information in the Sumner Tennis Club Proposed Lease: Post-Consultation Report.
7. Notes that the decision in this report is assessed as low significance based on the Christchurch City Council's Significance and Engagement Policy.
8. Notes that public consultation was carried out in accordance with the Local Government Act 2002 as authorised by the Community Board's resolution of 11 May 2023.

9. Asks staff to investigate parking ticks on Naylan Street and Wiggins Street to help mitigate parking concerns.

Nathaniel Herz Jardine/Will Hall

Carried

Community Board Decided SCBCC/2026/00027

Part A

That the Waihoru Spreydon-Cashmere-Heathcote Community Board recommends that the Council:

1. Receives the information in the Sumner Tennis Club Proposed Lease: Post-Consultation Report.
2. Notes that the decision in this report is assessed as low significance based on the Christchurch City Council's Significance and Engagement Policy.
3. Notes that public consultation was carried out in accordance with the Local Government Act 2002 as authorised by the Community Board's resolution of 11 May 2023.
4. Approve a lease of up to 35 years less one day to Sumner Tennis and Squash Club Incorporated over the land at 8–14 Heberden Avenue and 140 Nayland Street, as shown on the agenda report in Attachment B, with the annual rental set in accordance with the Council's Sports Lease Charges Policy, and subject to the following conditions:
 - (a) The permitted use is restricted to tennis courts and associated activity only, unless approved by the Council;
 - (b) Hours of operation to be determined through the Resource Consent process, with the Club required to implement access controls to enforce approved hours;
 - (c) Low-noise court surfaces and sound-dampening curtains on court fencing to be installed;
 - (d) That within consented hours of use, and when not in active use for club activity, the courts remain accessible without costs to members of the public;
 - (e) Cycle parking to be provided on site;
 - (f) The Club to maintain the berm on the leased frontages;
 - (g) Planting on boundaries adjacent to residential properties to be maintained at a maximum height of 2 metres, to be confirmed through the Resource Consent process;
 - (h) That the courts be moved as close as safely as possible to the cliff end of the park to reduce impact on neighbours.
5. Requests the Manager Property Consultancy take all steps necessary to give effect to the above resolutions, including completing negotiations and finalising and administering the lease documentation, and making any minor amendments required to give effect to these resolutions.

Nathaniel Herz Jardine/Will Hall

Carried

10. Waihoru Spreydon-Cashmere-Heathcote Community Board Plan 2026-2028

Community Board Comment

1. The Board considered the deputations (Items 5.3, 5.5 and 5.6) before adopting its Board Plan.

2. The Board approved the Board plan with the additions set out at points 3. a. and 3. b. of the resolution.

Officer Recommendations Ngā Tūtohu

That the Waihoru Spreydon-Cashmere-Heathcote Community Board:

1. Receives the information in the Waihoru Spreydon-Cashmere-Heathcote Community Board Plan 2026-2028 Report.
2. Notes that the decision in this report is assessed as low significance based on the Christchurch City Council's Significance and Engagement Policy.
3. Adopts the Waihoru Spreydon-Cashmere-Heathcote Community Board Plan 2026-28, as included as **Attachment A**.

Community Board Resolved SCBCC/2026/00028

Part C


That the Waihoru Spreydon-Cashmere-Heathcote Community Board:

1. Receives the information in the Waihoru Spreydon-Cashmere-Heathcote Community Board Plan 2026-2028 Report.
2. Notes that the decision in this report is assessed as low significance based on the Christchurch City Council's Significance and Engagement Policy.
3. Adopts the Waihoru Spreydon-Cashmere-Heathcote Community Board Plan 2026-28, as included as **Attachment A** on the agenda report with the addition of:
 - a. Advocate for a cycle connection between the Rapanui Shag Rock Cycleway and the Heathcote Express cycleway.
 - b. Advocate for improved lighting and street safety improvements, including on Grange Street in Council's Long Term Plan.

Keir Leslie/Nathaniel Herz Jardine

Carried

Attachments

- A Waihoru Spreydon-Cashmere-Heathcote 2026-28 Board Plan - Adopted additions 

11. Land disposal - NZTA SH76 Brougham St Corridor Improvements

Community Board Resolved SCBCC/2026/00029

Officer Recommendations accepted without change

Part C

That the Waihoru Spreydon-Cashmere-Heathcote Community Board:

5. Receives the information in the Land disposal - NZTA SH76 Brougham St Corridor Improvements Report.
6. Notes that the decisions in this report are assessed as low significance based on the Christchurch City Council's Significance and Engagement Policy.

Tim Scandrett/Melanie Coker

Carried

Community Board Decided SCBCC/2026/00030

Officer Recommendations accepted without change

Part A

That the Waihoru Spreydon-Cashmere-Heathcote Community Board recommends that the Council:

1. Receives the information in the Land disposal - NZTA SH76 Brougham St Corridor Improvements Report.
2. Notes that the decisions in this report are assessed as low significance based on the Christchurch City Council's Significance and Engagement Policy.
3. Dispose of the parcels of land described below (subject to survey) and identified on the agenda report in Attachment A to the Minister for Land Information for roading purposes as transfers of existing public works under Section 50 of the Public Works Act 1981.
 - a. Part Lot 1 Deposited Plan 44707, held in title CB31B/145, shown hatched black on "Land Requirement Plan Area A" on the agenda report in Attachment A, located at 45 Somerset Cres;
 - b. Part Lot 1 Deposited Plan 37130, held in title CB16F/906, shown hatched black on "Land Requirement Plan Area B" on the agenda report in Attachment A, located south of 32 Antigua St, and
 - c. Part RS 17, held in title CB 9A/1278 (cancelled) shown hatched black and circled red on Land Requirement Plan Area C on the agenda report in Attachment A, located at 147 Brougham St, Christchurch.
4. Delegate authority to the Property Consultancy Manager to do all things necessary at his sole discretion to give effect to this resolution and transactions.

Tim Scandrett/Melanie Coker

Carried

12. Barnett Park play space renewal and tree planting plan

Community Board Comment

1. Staff tabled an updated Barnett Park planting plan for approval due to a staff error.

Officer Recommendations Ngā Tūtohu

Part C

That the Waihoru Spreydon-Cashmere-Heathcote Community Board:

1. Receives the information in the Barnett Park play space renewal and tree planting plan Report.
2. Notes that the decision in this report is assessed as low significance based on the Christchurch City Council's Significance and Engagement Policy.
3. Approves the concept plan for the renewal of the play space and pathways at Barnett Park as shown in Attachment A and B.

4. Approves the Barnett Park planting plan as shown in Attachment C.

Community Board Resolved SCBCC/2026/00031

Part C

That the Waihoru Spreydon-Cashmere-Heathcote Community Board:

1. Receives the information in the Barnett Park play space renewal and tree planting plan Report.
2. Notes that the decision in this report is assessed as low significance based on the Christchurch City Council's Significance and Engagement Policy.
3. Approves the concept plan for the renewal of the play space and pathways at Barnett Park as shown on the agenda report in Attachment A and B.
4. Approves the Barnett Park planting plan as shown in Attachment A of these minutes.

Tim Scandrett/Will Hall

Carried

Attachments

- A Updated Barnett Park Tree Planting Plan (tabled) 

Will Hall left the meeting at 6.34 pm and returned at 6.34 pm during consideration of Item 13.

13. Rose Street / Beechworth Avenue Intersection Proposed No Stopping Restrictions

Community Board Resolved SCBCC/2026/00032

Officer Recommendations accepted without change

Part C

That the Waihoru Spreydon-Cashmere-Heathcote Community Board:

1. Receives the information in the Rose Street / Beechworth Avenue Intersection Proposed No Stopping Restrictions Report.
2. Notes that the decision in this report are assessed as low significance based on the Christchurch City Council's Significance and Engagement Policy.
3. Under Clause 6(2) of the Christchurch City Council Traffic and Parking Bylaw 2017 revokes any previous resolutions pertaining to traffic controls made pursuant to any bylaw to the extent that they are in conflict with the parking or stopping restrictions described in resolutions 4-5 below.
4. Approves in accordance with Clause 7 of the Christchurch City Council Traffic and Parking Bylaw 2017, and as detailed on the agenda report Attachment A TG151680, dated 17/02/2026, that the stopping of vehicles be prohibited at any time:
 - a. on the northwest side of Rose Street, commencing at its intersection with Beechworth Avenue and extending in a southwest direction for a distance of 16 metres.

- b. on the northwest side of Rose Street, commencing at its intersection with Beechworth Avenue and extending in a northeast direction for a distance of 14 metres.
 - c. on the southeast side of Rose Street, commencing at a point 259 metres southwest of its intersection with Barrington Street, and extending in a southwest direction for a distance of five metres.
 - d. on the southwest side of Beechworth Avenue, commencing at its intersection with Rose Street and extending in a northwest direction for a distance of 10 metres.
 - e. on the northeast side of Beechworth Avenue, commencing at its intersection with Rose Street and extending in a northwest direction for a distance of 10 metres.
5. Approves that these resolutions take effect when parking signage and/or road markings that evidence the restrictions described in this staff report are in place (or removed in the case of revocations).

Tim Scandrett/Kate Hodgins

Carried

14. Orion Easement Centennial Park

Community Board Resolved SCBCC/2026/00033

Officer Recommendations accepted without change

Part C

That the Waihoru Spreydon-Cashmere-Heathcote Community Board:

1. Receives the information in the Orion Easement Centennial Park Report.
2. Notes that the decision in this report is assessed as low significance based on the Christchurch City Council's Significance and Engagement Policy.
3. Approves, pursuant to Section 48(1) of the Reserves Act 1977, the granting of an easement to Orion for electrical utilities, to service properties in part of Rose and Palmside Streets and park lighting. The area is described Part Lot 30-33 Deposited Plan 1968 (public recreation purposes) comprised in Certificate of Title CB276/225.
4. Recommends the Chief Executive exercise the powers of the Minister of Conservation referred to in the Reserves Act 1977 and further referenced in the Instrument of Delegation for Territorial Authorities dated 12 June 2013 pursuant to Section 48(1) of the Reserves Act 1977, and in exercising those powers consent to the granting of the easement noted in Recommendation 3 above.

Tim Scandrett/Keir Leslie

Carried

Melanie Coker declared an interest in this Item and took no part in any discussion or voting.

15. Subdivision Roding Approval - Worsleys Road

Community Board Resolved SCBCC/2026/00034

Officer Recommendations accepted without change

Part C

That the Waihoru Spreydon-Cashmere-Heathcote Community Board:

1. Receives the information in the Subdivision Roding Approval – Worsleys Road Report.
2. Notes that the decision in this report is assessed as low significance based on the Christchurch City Council’s Significance and Engagement Policy.
3. Revokes any previous resolutions pertaining to traffic controls or stopping / parking restrictions made pursuant to any bylaw or legislation to the extent that they conflict with parking or stopping restrictions described in resolutions **4 – 8** below.

Existing Worsleys Road Traffic Controls – Holmcroft Court to Eaglesfield Close

4. Approves the paths, kerb alignments, road surface treatments, traffic calming devices, and road markings, on Worsleys Road commencing at its intersection with Holmcroft Court and extending in a southerly direction to a point 68m south of its intersection with Eaglesfield Close as detailed on the agenda report in **Attachment A** and **Attachment B**.

Existing Worsleys Road / McVicar Drive Intersection

5. Approves that McVicar Drive at its intersection with Worsleys Road be controlled by a give way, in accordance with Section 10.3 of the Land Transport Rule: Traffic Control Devices 2004 as detailed on the agenda report in **Attachment A**.

Existing Worsleys Road Stopping/Parking – Holmcroft Court to Eaglesfield Close

6. Approves that in accordance with Clause 7 of the Christchurch City Council Traffic and Parking Bylaw 2017, that the stopping of vehicles be prohibited at any time:
 - a. On the eastern side of Worsleys Road commencing at its intersection with Holmcroft Close and extending in a southerly direction for a distance of 151 metres as detailed on the agenda report in **Attachment A**.
 - b. On the western side of Worsleys Road at a point 60 metres south of its intersection with Gosforth Way and extending in a southerly direction for a distance of 8 metres as detailed on the agenda report in **Attachment B**.
 - c. On the western side of Worsleys Road at a point 74 metres south of its intersection with Gosforth Way and extending in a southerly direction for a distance of 8 metres as detailed on the agenda report in **Attachment B**.
 - d. On the western side of Worsleys Road commencing at its intersection with Gosforth Way and extending in a northerly direction for a distance of 8 metres as detailed on the agenda report **Attachment B**.
 - e. On the western side of Worsleys Road commencing at its intersection with Gosforth Way and extending in a southerly direction for a distance of 7 metres as detailed on the agenda report **Attachment B**.

Existing Gosforth Way Stopping/Parking – Worsleys Road Intersection

7. Approves that in accordance with Clause 7 of the Christchurch City Council Traffic and Parking Bylaw 2017, that the stopping of vehicles be prohibited at any time:
 - a. On the southern side of Gosforth Way commencing at its intersection with Worsleys Road and extending in a westerly direction for a distance of 7 metres as detailed on the agenda report in **Attachment B**.
 - b. On the northern side of Worsleys Way commencing at its intersection with Worsleys Road and extending in a westerly direction for a distance of 7 metres as detailed on the agenda report in **Attachment B**.

Existing Worsleys Road Shared Path – Holmcroft Close to McVicar Drive

8. Approves that in accordance with Clause 21 of the Christchurch City Council Traffic & Parking Bylaw 2017, a bi-directional shared path, reserved for road users as defined in Section 11.1A of the Land Transport (Road User) Rule: 2004 be established:
 - a. On the eastern side of Worsleys Road commencing at its intersection with Holmcroft Close and extending in a southerly direction to its intersection with Long Acre Drive as detailed on the agenda report in **Attachment A**.
 - b. On the eastern side of Worsleys Road commencing at its intersection with Long Acre Drive and extending in a southerly direction to its intersection with McVicar Drive as detailed on the agenda report in **Attachment A**.

Nathaniel Herz Jardine/Roy Kenneally

Carried

16. Waihoru Spreydon-Cashmere-Heathcote 2025-26 Discretionary Response Fund - Hoon Hay Community Association Incorporated, Suburbs Rugby Football Club Incorporated, Christchurch South Community Patrol Incorporated, Opawa Community Garden, Pioneer Basketball Club Incorporated and Kereru Sports & Cultural Club Inc.

Community Board Resolved SCBCC/2026/00035

Officer Recommendations accepted without change

Part C

That the Waihoru Spreydon-Cashmere-Heathcote Community Board:

1. Receives the information in the Waihoru Spreydon-Cashmere-Heathcote 2025-26 Discretionary Response Fund – Hoon Hay Community Association Incorporated, Suburbs Rugby Football Club Incorporated, Christchurch South Community Patrol Incorporated, Opawa Community Garden, Pioneer Basketball Club Incorporated and Kereru Sports & Cultural Club Inc Report.
2. Approves a grant of \$4,597 from its 2025/26 Discretionary Response Fund to Christchurch South Community Patrol Incorporated towards the upgrade of their two handheld radios.
3. Approves a grant of \$2,985 from its 2025/26 Discretionary Response Fund to Suburbs Rugby Football Club Incorporated towards Gazebo Equipment/Materials.

4. Approves a grant of \$2,567 from its 2025/26 Discretionary Response Fund to Hoon Hay Community Association towards costs for the booking system and printing promotional material.
5. Approves a grant of \$1,837 from its 2025/26 Discretionary Response Fund to Opawa Community Garden towards repairs and operational costs.
6. Approves a grant of \$2,835 from its 2025/26 Discretionary Response Fund to Pioneer Basketball Club Incorporated towards an experienced Referee Trainer.
7. Approves a grant of \$2,500 from its 2025/26 Discretionary Response Fund to Kereru Sports & Cultural Club Inc towards WOF cost for exit signs that require repair or replacement, and venue hire for indoor Netball training.

Tim Scandrett/Tim Lindley

Carried

Roy Kenneally declared an interest in this Item and took no part in any discussion or voting.

Nathaniel Herz Jardine left the meeting at 6.44 pm and returned at 6.44 pm during consideration of Item 17.

17. Waihoru Spreydon-Cashmere-Heathcote Community Board Area Report - April 2026

Community Board Resolved SCBCC/2026/00036

Officer Recommendations accepted without change

Part B

That the Waihoru Spreydon-Cashmere-Heathcote Community Board:

1. Receives the information in the Waihoru Spreydon-Cashmere-Heathcote Community Board Area Report - April 2026.

Sophie Bond/Roy Kenneally

Carried

18. Elected Members' Information Exchange Te Whakawhiti Whakaaro o Te Kāhui Amorangi

Part B

Members exchanged information on matters of interest to the Board.

- A staff presentation to Council on flooding and coastal hazards and the Board receiving a similar presentation.
- Residents' concerns about traffic on Rapaki Road.

Karakia Whakakapi

Meeting concluded at 6.53 pm.

CONFIRMED THIS 14TH DAY OF MAY 2026

KEIR LESLIE
CHAIRPERSON