

## Road Closure Subcommittee AGENDA

---

### Notice of Meeting Te Pānui o te Hui:

An ordinary meeting of the Road Closure Subcommittee will be held on:

**Date:** Friday 20 March 2026  
**Time:** 2pm  
**Venue:** Meeting Room M2.08, Level 2, Civic Offices,  
53 Hereford Street, Christchurch

---

### Membership Ngā Mema

Chairperson Megan Pearce - Manager Democracy Services  
Members Cindy Sheppard - Community Board Advisor  
Stephen Wright - Head of Transport & Waste Management

---

17 March 2026

### Meeting Advisor

Megan Pearce  
Manager Democracy Services  
Tel: 941 8140  
[megan.pearce@ccc.govt.nz](mailto:megan.pearce@ccc.govt.nz)  
**Website:** [www.ccc.govt.nz](http://www.ccc.govt.nz)

**Note:** The reports contained within this agenda are for consideration and should not be construed as Council policy unless and until adopted. If you require further information relating to any reports, please contact the person named on the report.

**To view copies of Agendas and Minutes, visit:**

<https://www.ccc.govt.nz/the-council/meetings-agendas-and-minutes/>

# What is important to us?

Our Strategic Framework is a big picture view of what the Council is aiming to achieve for our community

## Our focus this Council term 2022–2025

### Strategic Priorities



Be an **inclusive and equitable city which puts people at the centre** of developing our city and district, prioritising wellbeing, accessibility and connection.



**Champion Ōtautahi-Christchurch** and collaborate to build our role as a leading New Zealand city.



**Build trust and confidence** in the Council through meaningful partnerships and communication, listening to and working with residents.

Adopted by the Council on 5 April 2023



**Reduce emissions** as a Council and as a city, and invest in **adaptation and resilience**, leading a city-wide response to climate change while protecting our indigenous biodiversity, water bodies and tree canopy.



**Manage ratepayers' money wisely**, delivering quality core services to the whole community and addressing the issues that are important to our residents.



Actively balance the needs of **today's residents** with the **needs of future generations**, with the aim of leaving no one behind.

## Our goals for this Long Term Plan 2024–2034

### Draft Community Outcomes



#### Collaborative and confident

Our residents have the opportunity to actively participate in community and city life, have a strong sense of belonging and identity, and feel safe.



#### Green and liveable

Our neighbourhoods and communities are accessible and well connected, supporting our goals to reduce emissions, build climate resilience and protect and regenerate the environment, especially our biodiversity, water bodies and tree canopy.

To be adopted by the Council as part of the Long Term Plan 2024–2034



#### A cultural powerhouse

Our diverse communities are supported to understand and protect their heritage, pursue their arts, cultural and sporting interests, and contribute to making our city a creative, cultural and events 'powerhouse'.



#### Thriving and prosperous

Our city is a great place for people, business and investment where we can all grow our potential, where enterprises are innovative and smart, and where together we raise productivity and reduce emissions.

## Our intergenerational vision

**A place of opportunity for all.**

**Open to new ideas, new people,  
new investment and new ways  
of doing things – a place where  
anything is possible.**



Ngāi Tahu has rangatiratanga over its takiwā – the Council is committed to partnering with Ngāi Tahu to achieve meaningful outcomes that benefit the whole community

---

## TABLE OF CONTENTS NGĀ IHIRANGI

1.	Apologies Ngā Whakapāha .....	4
2.	Declarations of Interest Ngā Whakapuaki Aronga.....	4

### STAFF REPORTS

C	3.	Proposed Temporary Road Closure for Single Fin Mingle .....	5
C	4.	Proposed Temporary Road Closure for Anzac Day Parades.....	9
C	5.	Proposed Temporary Road Closure for Lincoln University Graduation Parade.....	19
C	6.	Proposed Temporary Road Closure for Events at One NZ Stadium at Te Kaha.....	23

**1. Apologies Ngā Whakapāha**

Apologies will be recorded at the meeting.

**2. Declarations of Interest Ngā Whakapuaki Aronga**

Members are reminded of the need to be vigilant and to stand aside from decision making when a conflict arises between their role as an elected representative and any private or other external interest they might have.

### 3. Proposed Temporary Road Closure for Single Fin Mingle

Reference Te Tohutoro: 26/514598

Responsible Officer(s) Te Pou Matua: Simon Hodges, Team Leader Temporary Traffic Management

Accountable ELT Member Pouwhakarae: Brent Smith, General Manager City Infrastructure

#### 1. Purpose and Origin of the Report Te Pūtake Pūrongo

- 1.1 The purpose of this report is to provide the Road Closure Subcommittee with information to enable the Subcommittee to decide on the application for proposed road closures for the Single Fin Mingle event. The proposed closures are intended to provide a safe separated space for the event to be held on road whilst separated from regular road users
- 1.2 This report has been written because Single Fin Mingle have proposed to close the following road from 7am Friday, 27 March to 11:59pm Saturday 28 March 2026:
  - Nayland Street from Wakefield Avenue to Number 31 Nayland Street

#### 2. Officer Recommendations Ngā Tūtohu


That the Road Closure Subcommittee:

1. Receives the information in the Proposed Temporary Road Closure for Single Fin Mingle Report.
2. Authorises the approval of the temporary road closures for the Single Fin Mingle, proposed to be deployed from 7am Friday, 27 March to 11:59pm Saturday 28 March 2026:
  - a. Nayland Street from Wakefield Avenue to Number 31 Nayland Street.

#### 3. Background/Context Te Horopaki

- 3.1 The event organisers have indicated that they have undertaken direct notifications to impacted parties, which is required as part of the road closure application process. The event organisers will provide a record of any feedback received, from impacted parties to the Subcommittee in advance of the scheduled meeting or the organisers may present the information in person to the Subcommittee.
- 3.2 Public notification was carried out through publication in The Press and on the Council website. The period allowing for objections to be received meets the minimum required of one week. The application was publicly advertised in The Press on 3 March 2026 with objections closing 11 March 2026.
- 3.3 There were no objections received by Council, as a result of the public notifications process.
- 3.4 Road closures for this event have previously been approved by the Road Closure Subcommittee at this location, with no unexpected impacts regarding traffic movements, reported in the area.
- 3.5 Staff support the proposed temporary road closures and believe that it will not unreasonably impact traffic.

### Attachments Ngā Tāpirihanga

No.	Title	Reference	Page
A 	Proposed Temporary Road Closure for Single Fin Mingle 2026	26/514639	7

### Signatories Ngā Kaiwaitohu

<b>Author</b>	Simon Hodges - Team Leader Temporary Traffic Management
<b>Approved By</b>	Jacob Bradbury - Manager Planning & Delivery Transport





## 4. Proposed Temporary Road Closure for Anzac Day Parades

Reference Te Tohutoro: 26/515696

Responsible Officer(s) Te Pou Matua: Simon Hodges, Team Leader Temporary Traffic Management

Accountable ELT Member Pouwhakarae: Brent Smith, General Manager City Infrastructure

### 1. Purpose and Origin of the Report Te Pūtake Pūrongo

- 1.1 The purpose of this report is to provide the Road Closure Subcommittee with information to enable the Subcommittee to decide on the application for proposed road closures for the Anzac Day Parades. The proposed closures are intended to provide a separated safe space for the parades to occur whilst separated from regular road users
- 1.2 This report has been written because Qualis have proposed to close the following roads at the times listed below on 25 April 2026:
  - From 2am to 12pm Saturday 25 April 2026
    - Cathedral Square – Entire length
    - Worcester Boulevard from Cambridge Terrace to Cathedral Square
    - Colombo Street from Armagh Street to Hereford Street
    - Oxford Terrace from Armagh Street to Hereford Street
    - Gloucester Street from Cambridge Terrace to Oxford Terrace
  - From 5:30am to 7:30am Saturday 25 April 2026
    - Flavell Street - Entire length
    - Martindales Road from Bridle Path Road to #6 Martindales Road
  - From 9:00 am to 11:30 am Saturday, 25 April 2026
    - Marine Parade from Hood Street to Lonsdale Street
  - From 9:30am to 11:30am Saturday, 25 April 2026
    - London Street from Oxford Street to Dublin Street
    - Canterbury Street from #5 to #25 Canterbury Street
  - From 9:30 am to 12:30 pm Saturday, 25 April 2026
    - Wakefield Avenue from Arnold Street to Nayland Street
  - From 10 am to 12 pm Saturday, 25 April 2026
    - Banks Street from Kirk Street to Bicknor Street
  - From 11:00 am to 1:30 pm Saturday, 25 April 2026
    - Rue Lavaud from Rue Balguerrie to Rue Benoit

### 2. Officer Recommendations Ngā Tūtohu

That the Road Closure Subcommittee:

1. Receives the information in the Proposed Temporary Road Closure for Anzac Day Parades Report.
2. Authorises the approval of the temporary road closures for the Anzac Day Parades, proposed to be deployed at the times listed below on 25 April 2026:
  - a. From 2am to 12pm Saturday 25 April 2026
    - i. Cathedral Square – Entire length
    - ii. Worcester Boulevard from Cambridge Terrace to Cathedral Square
    - iii. Colombo Street from Armagh Street to Hereford Street
    - iv. Oxford Terrace from Armagh Street to Hereford Street
    - v. Gloucester Street from Cambridge Terrace to Oxford Terrace
  - b. From 5:30am to 7:30am Saturday 25 April 2026
    - i. Flavell Street - Entire length
    - ii. Martindales Road from Bridle Path Road to #6 Martindales Road
  - c. From 9:00 am to 11:30 am Saturday, 25 April 2026
    - i. Marine Parade from Hood Street to Lonsdale Street
  - d. From 9:30am to 11:30am Saturday, 25 April 2026
    - i. London Street from Oxford Street to Dublin Street
    - ii. Canterbury Street from #5 to #25 Canterbury Street
  - e. From 9:30 am to 12:30 pm Saturday, 25 April 2026
    - i. Wakefield Avenue from Arnold Street to Nayland Street
  - f. From 10 am to 12 pm Saturday, 25 April 2026
    - i. Banks Street from Kirk Street to Bicknor Street
  - g. From 11:00 am to 1:30 pm Saturday, 25 April 2026
    - i. Rue Lavaud from Rue Balguerie to Rue Benoit

### **3. Background/Context Te Horopaki**

- 3.1 The event organisers have indicated that they have undertaken direct notifications to impacted parties, which is required as part of the road closure application process. The event organisers will provide a record of any feedback received, from impacted parties to the Subcommittee in advance of the scheduled meeting or the organisers may present the information in person to the Subcommittee.
- 3.2 Public notification was carried out through publication in The Press and on the Council website. The period allowing for objections to be received meets the minimum required of one week. The application was publicly advertised in The Press on 3 March 2026 with objections closing 10 March 2026.
- 3.3 There were no objections received by Council, as a result of the public notifications process.
- 3.4 Road closures for this event have previously been approved by the Road Closure Subcommittee at this location, with no unexpected impacts regarding traffic movements, reported in the area.

- 3.5 Staff support the proposed temporary road closures and believe that it will not unreasonably impact traffic.

### Attachments Ngā Tāpirihanga

No.	Title	Reference	Page
A  	Proposed Temporary Road Closure - New Brighton Anzac Parade	2026/0515730	12
B  	Proposed Road Closure - Anzac Day - Templeton 2026	26/515777	13
C  	Proposed Road Closures - Central City Anzac Parade 2026	26/515836	14
D  	Proposed Temporary Road Closure Anzac Parade - Akaroa 2026	26/515958	15
E  	Proposed Road Closures - Lyttelton Anzac Parade	26/516050	16
F  	Proposed Temporary Road Closures Sumner Anzac Parade	26/516068	17
G  	Proposed Road Closure Anzac Day - Heathcote	26/516209	18

### Signatories Ngā Kaiwaitohu

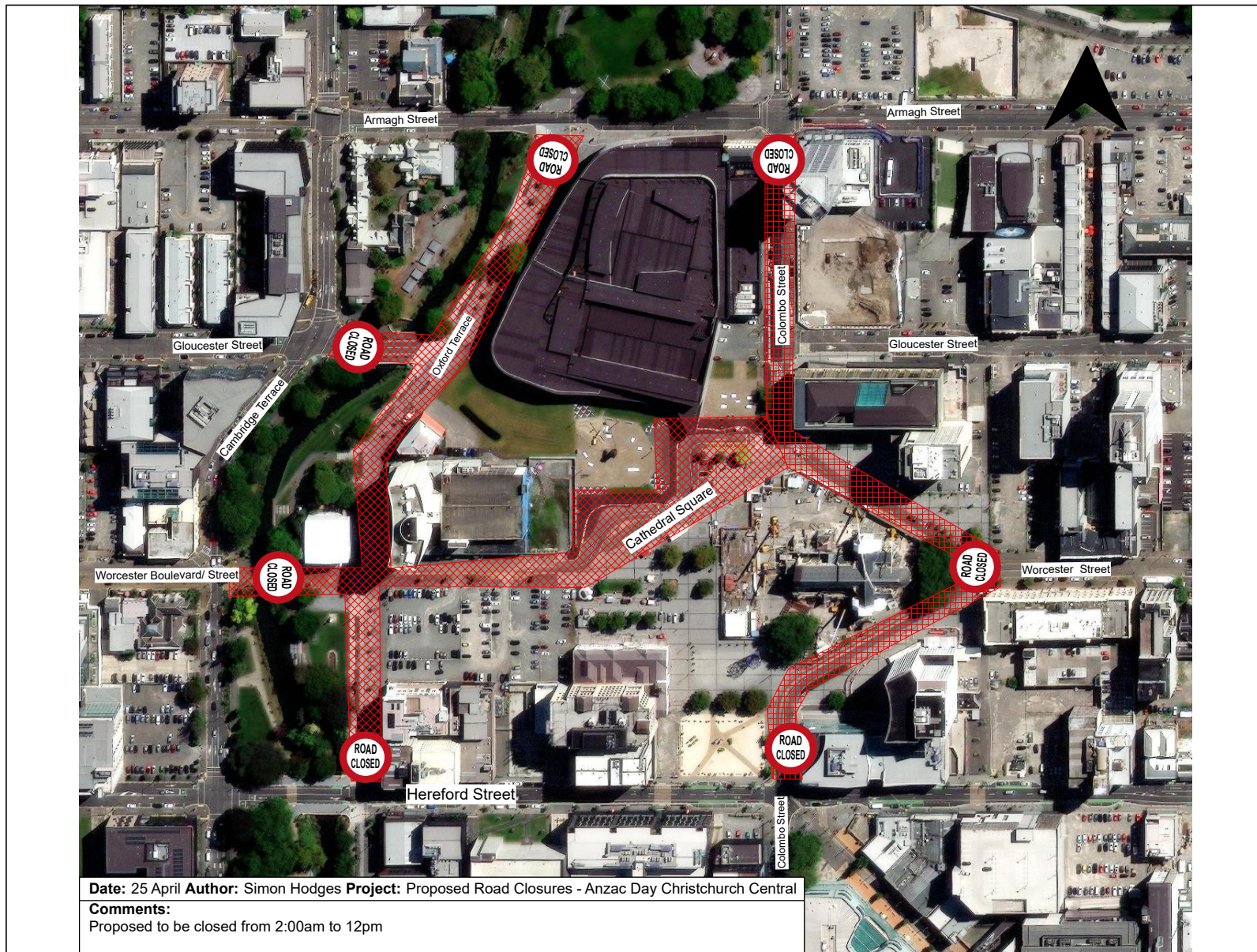
<b>Author</b>	Simon Hodges - Team Leader Temporary Traffic Management
<b>Approved By</b>	Jacob Bradbury - Manager Planning & Delivery Transport



**Date:** 25 April **Author:** Simon Hodges **Project:** Proposed Road Closure - Anzac Parade - New Brighton

**Comments:**  
Proposed closure from 9:00am to 11:30am













## 5. Proposed Temporary Road Closure for Lincoln University Graduation Parade

Reference Te Tohutoro: 26/527757

Responsible Officer(s) Te Pou Matua: Simon Hodges – Team Leader Temporary Traffic Management

Accountable ELT Member Pouwhakarae: Brent Smith, General Manager City Infrastructure

### 1. Purpose and Origin of the Report Te Pūtake Pūrongo

- 1.1 The purpose of this report is to provide the Road Closure Subcommittee with information to enable the Subcommittee to decide on the application for proposed road closures for the Lincoln University Graduation Parades. The proposed closures are to provide a safe separated space for the parades to occur where the parades are separated from regular road users
- 1.2 This report has been written because Lincoln University have proposed to close the following road from 9:20am to 9:50am and 1:20pm to 1:50pm on Friday, 8 May 2026:
  - Worcester Boulevard from Cambridge Terrace to Montreal Street

### 2. Officer Recommendations Ngā Tūtohu

That the Road Closure Subcommittee:



1. Receives the information in the Proposed Temporary Road Closure for Lincoln University Graduation Parade Report.
2. Authorises the approval of the temporary road closures for the Lincoln University Graduation Parades, proposed to be deployed from 9:20am to 9:50am and 1:20pm to 1:50pm on Friday, 8 May 2026:
  - a. Worcester Boulevard from Cambridge Terrace to Montreal Street.

### 3. Background/Context Te Horopaki

- 3.1 The event organisers have indicated that they have undertaken direct notifications to impacted parties, which is required as part of the road closure application process. The event organisers will provide a record of any feedback received, from impacted parties to the Subcommittee in advance of the scheduled meeting or the organisers may present the information in person to the Subcommittee.
- 3.2 Public notification was carried out through publication in The Press and on the Council website. The period allowing for objections to be received meets the minimum required of one week. The application was publicly advertised in The Press on 3 March 2026 with objections closing 10 March 2026.
- 3.3 No objections received by Council, as a result of the public notifications process.
- 3.4 Road closures for this event have previously been approved by the Road Closure Subcommittee at this location, with no unexpected impacts regarding traffic movements, reported in the area.

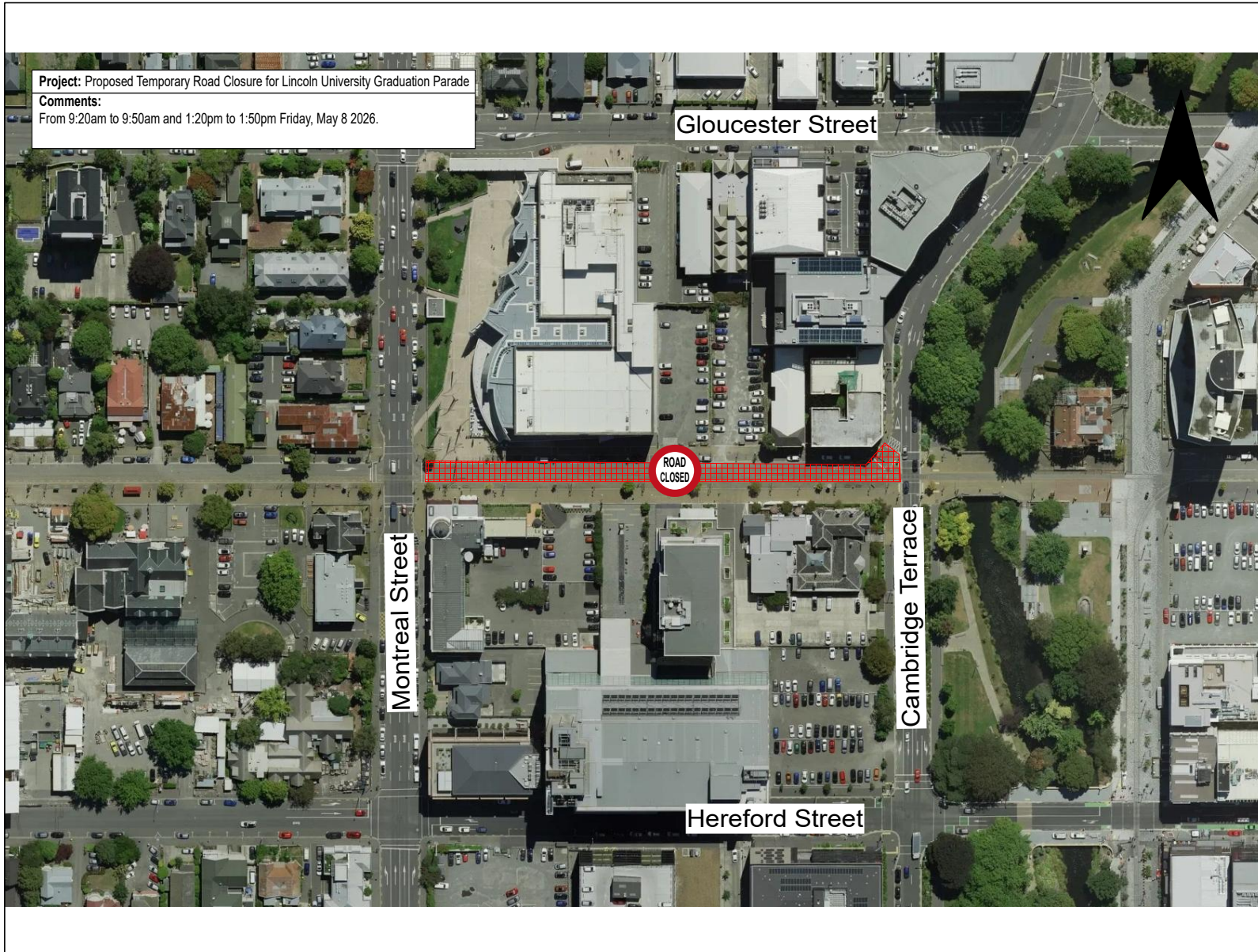
- 3.5 Staff support the proposed temporary road closures and believe that it will not unreasonably impact traffic.

### Attachments Ngā Tāpirihanga

No.	Title	Reference	Page
A  	Proposed Temporary Road Closure for Lincoln University Graduation Parade 2026	26/527755	21

### Signatories Ngā Kaiwaitohu

<b>Author</b>	Simon Hodges - Team Leader Temporary Traffic Management
<b>Approved By</b>	Jacob Bradbury - Manager Planning & Delivery Transport





## 6. Proposed Temporary Road Closure for Events at One NZ Stadium at Te Kaha

Reference Te Tohutoro: 26/531355

Responsible Officer(s) Te Pou Matua: Simon Hodges – Team Leader, Temporary Traffic Management

Accountable ELT Member Pouwhakarae: Brent Smith, General Manager City Infrastructure

### 1. Purpose and Origin of the Report Te Pūtake Pūrongo

- 1.1 The purpose of this report is to provide the Road Closure Subcommittee with information to enable the Subcommittee to decide on the application for proposed road closures for the Events at One NZ Stadium at Kaha. The proposed closures are intended to provide a safe secure space for access and egress to the venue, for attendees, during the opening Super Round Rugby weekend to be held at the stadium.
- 1.2 This report has been written because Venues Ōtautahi have proposed to close the following roads from on that dates and times listed below:
  - Proposed to be closed from 4:30pm to 11:59 pm Friday 24 April 2026, from 2pm to 11:59pm Saturday 25 April 2026 and from 11am to 9:30pm Sunday 26 April 2026
    - Latimer Square West from Gloucester Street to Hereford Street
    - Worcester Street from #163 Worcester Street to Latimer Square
    - Hereford Street from #197 Hereford Street to Latimer Square
    - Cashel Street from #213 Cashel Street to Madras Street
    - Bedford Row - Entire length
    - Lichfield Street from #160 Lichfield Street to Madras Street
    - Tuam Street from High Street to Duke Street
    - High Street from #130 High Street to Madras Street
    - Madras Street from Saint Asaph Street to Hereford Street
    - Barbadoes Street from Hereford Street to Saint Asaph Street
  - Proposed to be closed from 8:30pm to 11:59 pm Friday, 24 April 2026, from 8:30pm to 11:59pm Saturday, 25 April 2026 and from 5:30pm to 9:30pm Sunday, 26 April 2026
    - Cashel Street from High Street to Madras Street
    - Lichfield Street from #71 Lichfield Street to Madras Street
    - High Street from Cashel Street to Tuam Street
    - Huanui Lane from Hereford Street to Cashel Street
    - Huanui Lane from Cashel Street to Lichfield Street
    - Manchester Street from Hereford Street to Tuam Street

## 2. Officer Recommendations Ngā Tūtohu

That the Road Closure Subcommittee:



1. Receives the information in the Proposed Temporary Road Closure for Events at One NZ Stadium at Te Kaha Report.
2. Authorises the approval of the temporary road closures for the Events at One NZ Stadium at Kaha, proposed to be deployed on the dates and times listed below:
  - a. Proposed to be closed from 4:30pm to 11:59 pm Friday 24 April 2026, from 2pm to 11:59pm Saturday 25 April 2026 and from 11am to 9:30pm Sunday 2026
    - i. Latimer Square West from Gloucester Street to Hereford Street
    - ii. Worcester Street from #163 Worcester Street to Latimer Square
    - iii. Hereford Street from #197 Hereford Street to Latimer Square
    - iv. Cashel Street from #213 Cashel Street to Madras Street
    - v. Bedford Row - Entire length
    - vi. Lichfield Street from #160 Lichfield Street to Madras Street
    - vii. Tuam Street from High Street to Duke Street
    - viii. High Street from #130 High Street to Madras Street
    - ix. Madras Street from Saint Asaph Street to Hereford Street
    - x. Barbadoes Street from Hereford Street to Saint Asaph Street
  - b. Proposed to be closed from 8:30pm to 11:59 pm Friday, 24 April 2026, from 8:30pm to 11:59pm Saturday, 25 April 2026 and from 5:30pm to 9:30pm Sunday, 26 April 2026
    - i. Cashel Street from High Street to Madras Street
    - ii. Lichfield Street from #71 Lichfield Street to Madras Street
    - iii. High Street from Cashel Street to Tuam Street
    - iv. Huanui Lane from Hereford Street to Cashel Street
    - v. Huanui Lane from Cashel Street to Lichfield Street
    - vi. Manchester Street from Hereford Street to Tuam Street

## 3. Background/Context Te Horopaki

- 3.1 The event organisers have indicated that they have undertaken direct notifications to impacted parties, which is required as part of the road closure application process. The event organisers will provide a record of any feedback received, from impacted parties to the Subcommittee in advance of the scheduled meeting or the organisers may present the information in person to the Subcommittee.
- 3.2 Public notification was carried out through publication in The Press and on the Council website. The period allowing for objections to be received meets the minimum required of one week. The application was publicly advertised in The Press on 3 March 2026 with objections closing 10 March 2026.
- 3.3 There were no objections received by Council, as a result of the public notifications process.

- 3.4 Environment Canterbury, Christchurch trams and relevant Emergency Services have been involved in the planning for these closures and access and egress for them during closures is covered as part of the wider Temporary Traffic Management Plan.
- 3.5 Road closures for this event have not previously been approved by the Road Closure Subcommittee at this location, there are expected to be impacts regarding traffic movements, reported in the area however the Traffic Management Plan aims to eliminate and mitigate the impacts so far as reasonably practicable.
- 3.6 Staff support the proposed temporary road closures and believe that it will not unreasonably impact traffic, given the scale and nature of the event alongside recommendations provided to the event organiser by the New Zealand Police.

### Attachments Ngā Tāpirihanga

No.	Title	Reference	Page
A  	Proposed Road Closures for One NZ Stadium at Te Kaha - Super Round	26/531352	26

### Signatories Ngā Kaiwaitohu

<b>Author</b>	Simon Hodges - Team Leader Temporary Traffic Management
<b>Approved By</b>	Jacob Bradbury - Manager Planning & Delivery Transport



<b>Project:</b> Proposed Temporary Road Closures One NZ at Te Kaha - Ingress
<b>Comments:</b> From 4:30pm to 11:59 pm Friday 24 April 2026  From 2pm to 11:59pm Saturday 25 April 2026  From 11am to 9:30pm Sunday 2026

