
Banks Peninsula Water Management Zone Committee AGENDA

Notice of Meeting:

A meeting of the Banks Peninsula Water Management Zone Committee will be held on:

Date: Tuesday 18 June 2024
Time: 4pm
Venue: Lyttelton Community Boardroom, 25 Canterbury Street, Lyttelton

Membership

Chairperson	Gina Waibl - Community Representative
Deputy Chairperson	Trudi Bishop - Community Representative
Members	Andrea Davis - Community Representative
	George Howden - Community Representative
	Elisa Knight - Community Representative
	Ben Manson - Community Representative
	Tyrone Fields - Councillor Christchurch City Council
	Paul Dietsche - Councillor Environment Canterbury
	Amber Moke - Te Hapū o Ngāti Wheke/Rapaki
	Rik Tainui - Te Rūnanga o Ōnuku
	Jaleesa Panirau - Te Rūnanga o Wairewa
	Vacancy - Te Rūnanga o Koukourāata
	Tori Peden - Advisory Member

11 June 2024

Principal Advisor
Diane Shelander
Senior Policy Analyst
Tel: 941 8304
Christchurch City Council

Zone Facilitator
Jaimee Grant
Tel: 027 220 2694
Environment Canterbury

Committee Advisor
Natasha McDonnell
Tel: 941 5112
Christchurch City Council

To view copies of Agendas and Minutes, visit:

<https://www.ccc.govt.nz/the-council/meetings-agendas-and-minutes/>
<https://www.ecan.govt.nz/get-involved/council-and-committee-meetings/>

**Register of Interests: Banks Peninsula Water Management Zone Committee
2024**

Representative's Name and Interests	
Gina Waibl, Community Representative	<ul style="list-style-type: none"> Owner of a forestry block with a number of springs (67ha) and a small flock of sheep Predator Free Port Hills Steering Committee Resident of Lyttelton Harbour
Andrea Davis	<ul style="list-style-type: none"> Member of the Sumner Community Residents' Association - Environment Trustee of the Huxster Mountain Bike Trust Owner/operator Andrea Davis Landscapes, specialising in green roofs Students at Lincoln – Masters Planning
Councillor Paul Dietsche ECan	<ul style="list-style-type: none"> Founder/Chair Te Puna - Auaha Lyttelton community shed project Co-founder and volunteer Lyttelton Library of Tools and Things
Ben Manson	<p>Farm owner of 400 hectares in Little River Property leased for farming</p> <ul style="list-style-type: none"> Akaroa "Onuku" - G Hamilton 300 hectares Akaroa "Onuku Heights" - J Gibbs 250 hectares Christchurch, McLeans Island - ECan Fulton Hogan 470 hectares <p>Interests and committees</p> <ul style="list-style-type: none"> Banks Peninsula Collie Club Cricket coach for Banks Peninsula girls team NZ sheep dog trial course inspector Member of Little River show committee
Elisa Knight	<ul style="list-style-type: none"> Employee of Meridian Energy Limited Member of Wainui Residents Association
Amber Moke	<ul style="list-style-type: none"> Resident of Whakaraupō Lyttelton Harbour Representative for Te Hapū o Ngāti Wheke - Christchurch West Melton Water Zone Committee & Representative for Te Hapū o Ngāti Wheke - Te Ūaka Lyttelton Museum Steering Committee Contractor for University of Canterbury Engineering - Māori Project Co-ordinator for Clean Water Technologies Member of Endeavour Waste Management Project for Wairewa Marae Freelance Graphic Designer / Creative Student at Te Wānanga o Aotearoa
Rik Tainui	<ul style="list-style-type: none"> Chairperson of Ōnuku Marae Ngāi Tahu Board member Trustee; Akaroa Health Centre, Positive Direction Trust, Maahanui Kurataio Banks Peninsula Predator Free Governance Group Ōnuku Representative @ Tuia Ōnuku Representative for Te Paiherenga
Councillor Tyrone Fields, Christchurch City Council	<ul style="list-style-type: none"> Registered Social Worker, Social Workers Registration Board Member, Aotearoa New Zealand Association of Social Workers Member, Banks Peninsula Water Management Zone Committee Trustee, Canterbury Museum Trust Board Member, New Zealand Labour Party Member, Lyttelton Community Association Trustee, Okains Bay Maori and Colonial Museum Trust

	<ul style="list-style-type: none">• Trustee, Rod Donald Banks Peninsula Trust• Member, Whaka-Ora Healthy Harbour Governance Group• Deputy Chair, Lyttelton Port Welfare Committee• Board Member, Summit Road Society• Committee Member, Akaroa War Memorial Society• Member, Pest Free Banks Peninsula Project Oversight Group
--	---

TABLE OF CONTENTS NGĀ IHIRANGI

Karakia Tīmatanga

1.	Apologies Ngā Whakapāha	5
2.	Declarations of Interest Ngā Whakapuaki Aronga.....	5
3.	Updates from Banks Peninsula Zone Committee Members.....	5
4.	Confirmation of Previous Minutes Te Whakaāe o te hui o mua	5
5.	Deputations by Appointment Ngā Huinga Whakaritenga.....	5
6.	Identification of Urgent Items by Committee Members Te Tautohu i ngā Take Nonoi nā ngā Mema Komiti	5

REPORTS

C	7.	Community Waterways Partnership.....	11
C	8.	Wai Connection	15
C	9.	Facilitators report	31

Karakia Whakamutunga

Karakia Tīmatanga

Opening Prayer

Whakataka te hau ki te uru	<i>English translation</i>
Whakataka te hau ki te tonga	Cease the winds from the west
Kia mākinakina ki uta	Cease the winds from the south
Kia mātaratara ki tai	Let the breeze blow over the land
E hī ake ana te atakura	Let the breeze blow over the ocean
He tio, he huka, he hau hunga	Let the red-tipped dawn come with a sharpened air.
Tihei mauri ora!	A touch of frost, a promise of a glorious day.

1. Apologies

At the close of the agenda no apologies had been received.

2. Declarations of Interest

Members are reminded of the need to be vigilant and to stand aside from decision making when a conflict arises between their role as an elected representative and any private or other external interest they might have.

3. Updates from Banks Peninsula Zone Committee Members

An opportunity for members to highlight events/meetings/issues relevant to the Zone Committee.

4. Confirmation of Previous Minutes Te Whakaāe o te hui o mua

That the minutes of the Banks Peninsula Water Management Zone Committee meeting held on [Tuesday, 20 February 2024](#) be confirmed (refer page 6).

5. Deputations by Appointment Ngā Huinga Whakaritenga

There were no deputations by appointment at the time the agenda was prepared.

6. Identification of Urgent Items from Committee Members Te Tautohu i ngā Take Nonoi nā ngā Mema Komiti

Banks Peninsula Water Management Zone Committee OPEN MINUTES

Date: Tuesday 20 February 2024
Time: 4.07pm
Venue: Lyttelton Mt Herbert Community Boardroom,
25 Canterbury Street, Lyttelton

Present

Chairperson	Gina Waibl - Community Representative
Deputy Chairperson	Trudi Bishop - Community Representative
Members	Andrea Davis - Community Representative
	George Howden - Community Representative
	Elisa Knight - Community Representative
	Ben Manson - Community Representative
	Tyrone Fields - Councillor Christchurch City Council
	Paul Dietsche - Councillor Environment Canterbury
	Amber Moke - Te Hapū o Ngāti Wheke/Rapaki
	Tori Peden - Advisory Member

Principal Advisor
Diane Shelander
Senior Policy Analyst
Tel: 941 8304
Christchurch City Council

Zone Facilitator
Jaimee Grant
Tel: 027 220 2694
Environment Canterbury

Committee Advisor
David Corlett
Tel: 941 5421
Christchurch City Council

To view copies of Agendas and Minutes, visit:
www.ccc.govt.nz/the-council/meetings-agendas-and-minutes/
www.ecan.govt.nz/news-and-notice/minutes/Pages/Default.aspx

All members present opened the meeting with a Karakia Tīmatanga.

The agenda was dealt with in the following order.

1. Apologies Ngā Whakapāha

Committee Resolved BPZC/2024/00001

That the apologies received from Jaleesa Panirua, Erana Riddell, Rik Tainui and the apology from Councillor Dietsche for lateness be accepted.

Gina Waibl/Tyrone Fields

Carried

2. Declarations of Interest Ngā Whakapuaki Aronga

There were no declarations of interest recorded.

Councillor Dietsche joined the meeting at 4.15pm during Item 5.

5. Deputations by Appointment Ngā Huinga Whakaritenga

Pam Richardson (online) -spoke to the Soil Erosion Report.

3. Updates from Banks Peninsula Zone Committee Members

Members highlighted events/meetings/issues relevant to the Zone Committee. These included:

- The need for clearer communication of the status of water quality for swimmers and other recreational users, and the upcoming survey results
- Carbon sequestration
- The Little River Show
- Freshwater Farm Plan
- Kelp farming
- A recent hui at Ōnuku
- The CCC draft LTP and biodiversity funding

4. Confirmation of Previous Minutes Te Whakaāe o te hui o mua

Committee Resolved BPZC/2024/00002

That the minutes of the Banks Peninsula Water Management Zone Committee meeting held on Thursday, 23 November 2023 be confirmed.

Trudi Bishop/Andrea Davis

Carried

6. Identification of Urgent Items by Committee Members Te Tautohu i ngā Take Nonoi nā ngā Mema Komiti

Members questioned whether records are kept of those situations where EQC payments have been paid to fix sewage pipes following the Canterbury earthquakes but the remedial work hasn't been undertaken. Staff undertook to check whether such records exist.

7. Election of the Chair, Deputy Chair and Meeting Schedule

Officer Recommendations

That the Banks Peninsula Water Management Zone Committee:

1. Determines that the Chair and Deputy Chair be appointed by using [System A OR System B] voting as set out later in this report.
2. Agrees by vote that [insert name] be appointed as the Chair and that be appointed as Deputy Chair of the Banks Peninsula Water Management Zone Committee.
3. Notes that the Committee will be meeting in 2024 between 4pm and 6.45pm on the following Tuesdays:
 - a. 19 March (workshop)
 - b. 23 April (workshop/fieldtrip)
 - c. 21 May (workshop)
 - d. 18 June (meeting)
 - e. 20 August (meeting)
 - f. 17 September (workshop)
 - g. 22 October (workshop)
 - h. 19 November (meeting)

Committee Resolved BPZC/2024/00003

That the Banks Peninsula Water Management Zone Committee:

1. Determines that the Chair and Deputy Chair be appointed by using System B voting as set out later in this report.
2. Agrees that Gina Waibl be appointed as the Chair and that Trudi Bishop be appointed as Deputy Chair of the Banks Peninsula Water Management Zone Committee.
3. Notes that the Committee will be meeting in 2024 between 4pm and 6.45pm on the following Tuesdays:
 - a. 19 March (workshop)
 - b. 23 April (workshop/fieldtrip)
 - c. 21 May (meeting)
 - d. 18 June (workshop)
 - e. 20 August (meeting)

- f. 17 September (workshop)
- g. 22 October (workshop)
- h. 19 November (meeting)

Andrea Davis/Gina Waibl

Carried

Secretarial note: The Chair was nominated by Trudi Bishop and seconded by Councillor Fields. The Deputy Chair was nominated by Gina Waibl and seconded by Councillor Fields. As there were no other nominations they were appointed unopposed and no vote was required.

8. Zone Committee Focus for 2024

Officer Recommendations

That the Banks Peninsula Water Management Zone Committee:

- 1. Noting that changes can be made, agree the Committee's focus to feed into the Committee's 2024 calendar planning.

Committee Resolved BPZC/2024/00004

That the Banks Peninsula Water Management Zone Committee:

- 1. Noting that changes can be made, agree that the Committee's focus to feed into the Committee's 2024 calendar planning could include:
 - a. Publicity and education on the matters listed below, and supporting people who want to change
 - b. Recreational water quality (rivers, lakes and harbours)
 - c. Septic tanks/long drop impacts and mitigation
 - d. Biodiversity funding
 - e. Possibility of drinking water exemptions for certain areas or systems
 - f. Port Hills Plan
 - g. Non-flammable/fire resistant native plantings
 - h. Soil conservation programme
 - i. Input into the Zone Committees review

Gina Waibl/Ben Manson

Carried

9. Soil Conservation and Regeneration Programme

Officer Recommendations

That the Banks Peninsula Water Management Zone Committee:

1. Confirms that the Committee's approach/next steps for a soil conservation and revegetation programme.

Committee Resolved BPZC/2024/00005

That the Banks Peninsula Water Management Zone Committee:

1. Confirms that the Committee supports a soil conservation program on Banks Peninsula.

Paul Dietsche/George Howden

Carried

Tori Peden left the meeting at 6.01pm at the conclusion of Item 9 and did not return.

10. Facilitator's Update 20 February 2024

Committee Resolved BPZC/2024/00006

Officer Recommendations accepted without change

That the Banks Peninsula Water Management Zone Committee:

1. Receive the information in the Zone Facilitator's Report.

Elisa Knight/Gina Waibl

Carried

Members closed the meeting a Karakia/Whakamutunga.

Meeting concluded at 6.07pm.

CONFIRMED THIS 18th DAY OF JUNE 2024

**GINA WAIBL
CHAIRPERSON**

7. Community Waterways Partnership

Reference Te Tohutoro: 24/995267

Presenter(s) Te Kaipāhō : Georgina St John-Ives, Community Waterways Advisor,
Christchurch City Council

1. Purpose of Report Te Pūtake Pūrongo

- 1.1 The purpose of this report is to provide the Banks Peninsula Water Management Zone Committee with an overview of the Community Waterways Partnership for the Committee's consideration, determine the Committee's interest in joining the Partnership and explore opportunity for alignment.

2. Officer Recommendations Ngā Tūtohu

That the Banks Peninsula Water Management Zone Committee:

1. Receives the information in the Community Waterways Partnership Report.

3. Report Te Pūrongo

Community Waterways Partnership (CWP)

Purpose and Goals

- 3.1 The Community Waterways Partners work in partnership under the CWP Charter to achieve outcomes for our urban waterways that cannot be attained independently. We do this by sharing expertise, networks, and resources to promote and achieve solutions needed to improve the ecological health, indigenous biodiversity, and amenity value of our waterways in Christchurch. We uphold Te Mana o Te Wai to actively protect and enhance the mauri of Christchurch urban waterways.
- 3.2 The purpose of this presentation to the Committee is to provide an overview of the CWP, to determine the Committee's interest in joining the partnership and explore opportunity for alignment.

CWP Objectives

- 3.3 CWP Partners will work together to:
 - 3.3.1 Establish a strong collaborative partnership between community groups, businesses, researchers, and local, regional, and central government.
 - 3.3.2 Achieve consensus on messaging interwoven with appropriate cultural narrative, and market these with an innovative package of shared and consistent material suitable for a variety of audiences.
 - 3.3.3 Develop a network of trained people to deliver the key messages professionally and consistently.
 - 3.3.4 Design and implement stormwater, habitat, and water conservation educational resources to supplement existing resources for use in schools and community events.

- 3.3.5 Advocate for incentives that enable community implementation of positive stormwater, habitat and water conservation actions and solutions.
- 3.3.6 Establish and facilitate a network of water care champions and kaitiaki.
- 3.3.7 Advocate for national legislative change to better address stormwater contaminants.
- 3.3.8 Develop research to evaluate outcomes and improvements in our knowledge of best practice community interventions.
- 3.3.9 Establish, facilitate, or support projects to deliver these outcomes.

Background

- 3.4 Christchurch has many passionate community groups who are already working to protect and improve their local waterways. Activities involving local communities and school, with support through partnership bring about behaviour changes, at individual, household, and community level, to stop contaminants entering stormwater and waterways, and degrading water quality.
- 3.5 Municipal stormwater treatment infrastructure alone will not address this water quality problem, it also needs communities to actively prevent pollution in the first place. Given that in 2017, only 55% of Christchurch residents surveyed were aware that stormwater from roads and properties mostly leads to waterways, a need for community awareness-raising and engagement initiatives was identified, hence the forming of the CWP.
- 3.6 The CWP Charter was ratified in 2020 then placed under the Schedule 4(m) of the Comprehensive Stormwater Network Discharge Consent (CSNDC), Communication, Education, and Awareness, and through the consent funding provided. A Christchurch City Council Facilitator of the partnership was appointed, and in 2024 a Steering Group formed.

The CWP is a partnership of 55 partnership groups, as listed below, who advocate for resources to sustain the partnership and deliver these outcomes:

<i>Councils, organisations and community groups</i>	
- Christchurch City Council	- Te Ara Kākāriki
- Environment Canterbury	- Christchurch Envirohub
- Christchurch West Melton Water Zone Committee	- Conservation Volunteers NZ
- City Care- Water	- EcoAction
- Te Mana Ora Community and Public Health CDHB -Te Mana Ora	- Greening the RED Zone
- Department of Conservation	- Red Tree
- EOS Ecology	- Rekindle
- Manaaki Whenua- Land Care Research	- Richmond Community Gardens
- Te Mana Ora Community and Public Health CDHB	- Roimata Commons Trust
- Ōpāwaho Heathcote River Network	- Seed the Change
- Avon Heathcote Ihutai Estuary Trust	- St Albans Resident Association
- Avon Ōtakaro Network	- Steam wharf Stream Community Group
- Styx River Laboratory Trust	- Student Volunteer Army
- Whaka Ora Healthy Harbour	- Sustainable Coastlines
- Cashmere Stream Care Group	- Sustainable Ōtautahi Christchurch
- Drinkable Rivers	- Te Tuna Tāone
- Healthy Rivers NZ	- Travis Wetland Trust
	- Waitākiri Eco Sanctuary
	- Water and Wildlife Habitat Trust
<i>Schools</i>	

- Beckenham Te Kura o Pūroto	- Kids First Opawa/ St Martins
- Cashmere High School	- Shirley Boys High School
- Climate Action Campus	- St Andrews College
- Ilam School	- University of Canterbury
- Little Kiwis Nature Play	
<i>Private Sector</i>	
- Davis Ogilvie & Partners Ltd	- Hynds Pipe Systems
- Drayton Reserve Volunteers	- Ravensdown
- EiQ	- Storm Environmental
- GHD	- Stormwater 360
- Hydrovac South Island	- Tonkin Taylor

- 3.7 A presentation on the CWP with further details will be provided at the meeting for the Committees consideration.

Attachments Ngā Tāpirihanga

There are no attachments to this report.

8. Wai Connection

Reference Te Tohutoro: 24/995477

Presenter(s) Te Kaipāhō : Courtney Bosse, Catchment Coordinator, Wai Connection

1. Purpose of Report Te Pūtake Pūrongo

- 1.1 The purpose of this report is to provide the Banks Peninsula Water Management Zone Committee with an update on the Wai Connection's work programme with a focus on support provided in the Banks Peninsula Zone including an update on the Wairewa Mahinga Kai Catchment Group.

2. Officer Recommendations Ngā Tūtohu

That the Banks Peninsula Water Management Zone Committee:

1. Receives the update on the Wai Connection and Wairewa Mahinga Kai Catchment Group.

3. Report Te Pūrongo

Background

- 3.1 'Wai Connection – Tatai Ki Te Wai' is a Mountains to Sea Conservation Trust (MTSCT) community catchment group engagement project, co-funded through the Essential Freshwater Fund (EFF) until June 2025. It supports the Government's Essential Freshwater (EF) package, a national initiative to protect and restore our rivers, streams, lakes, and wetlands.
- 3.2 The project aims to empower community catchment groups by providing knowledge, tools, and expert support to help identify issues in their local catchment area. We want to connect people with their waterway and enable collaboration between local catchment groups, NGOs, iwi, hapū, regional councils, central government agencies, landowners and primary industry working in the catchment.
- 3.3 EOS Ecology is the Ministry for the Environment provider organisation responsible for delivering 'Wai Connection' in Waitaha/Canterbury.
- 3.4 Courtney Bosse is the mid Canterbury Catchment Coordinator for Wai Connection and provides direct support to 7 catchment groups including the Wairewa Mahinga Kai Catchment Group. The services provided to catchment groups can include facilitation, community engagement and workshops, monitoring plan, advice and administrative support. Catchment coordinators also provide on-the-ground support for groups, and delivery of community-based freshwater monitoring training and inanga spawning surveys.


Wai Connection Programme update

- 3.5 The presentation will cover the mahi that is being undertaken by Wai Connection with various groups across the region with a focus on those groups based in the Banks Peninsula zone. A copy of the presentation is attached.

Wairewa Mahinga Kai Catchment Group Update

- 3.6 Courtney will provide an update on the nature of the work being undertaken by Wai Connection with the Wairewa Mahinga Kai Catchment Group who also received \$58,000 in Zone Committee Action Plan budget funding this year.
- 3.7 The group has requested the free Focus Catchment map Series, an 82-page document detailing the state of the catchment and a water quality monitoring plan is underway that has been worked through with the group. Ground truthing of six sites and baseline sampling happened on the 6th of June. Ben Manson, Zone Committee and Catchment Group member will provide a general update on the development of the Catchment Group.

Attachments Ngā Tāpirihanga

No.	Title	Reference	Page
A 	Wai Connection Presentation to the Banks Peninsula Water Zone Management Committee	24/995549	17



Waitaha/Canterbury Region

COURTNEY BOSSE
'Wai Connection' Regional Coordinator

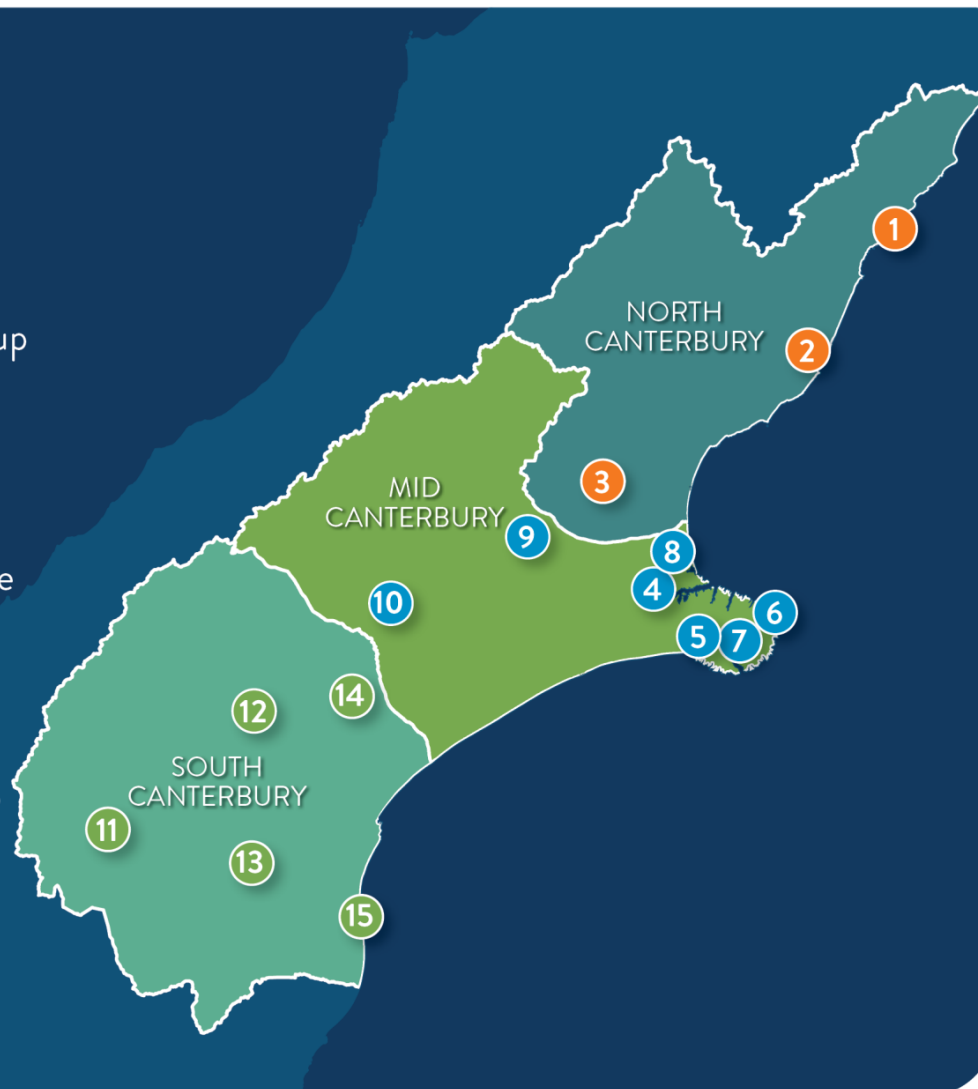


© EOS Ecology, 2024 / www.eosecology.co.nz

Working in Partnership



- 1 Kaikōura
- 2 Jed River Catchment Project
- 3 Waimakariri Landcare Trust
- 4 Banks Peninsula Conservation Trust
- 5 Wairewa Mahinga Kai Catchment Group
- 6 Le Bons Bay Environmental Trust
- 7 Ōnuku Rūnanga
- 8 Community Waterways Partnership
- 9 Upper Waikirikiri Catchment Collective Incorporated
- 10 Hekeao Hinds Hill Country Catchment Group
- 11 Ahuriri Community Catchment Group
- 12 Burkes Pass Heritage Trust
- 13 Hakataramea Sustainability Collective
- 14 Te Moana
- 15 Te Rūnanga o Waihao



© EOS Ecology, 2024 / www.eosecology.co.nz

'Wai Connection' in action



- 1 Kaikōura**
Focus Catchment Map Series (FCMS), EMR,
Nature Agents, community events in Spring

- 2 Jed River Catchment Project**
FCMS, Nature Agents,
funding applications

- 3 Waimakariri Landcare Trust**
FCMS, EMR, Nature Agents,
community events in Spring



© EOS Ecology, 2024 / www.eosecology.co.nz

'Wai Connection' in action



1 Banks Peninsula Conservation Trust

Working alongside, community events,
outreach in water quality

2 Wairewa Mahinga Kai Catchment Group

Monitoring plan,
Focus Catchment Map Series (FCMS)

3 Le Bons Bay Environmental Trust

Community engagement event –
freshwater ecology (no current group)

4 Ōnuku Rūnanga

Stream day, FCMS,
catchment management plan



'Wai Connection' in action



- 5 Community Waterways Partnership**
Providing assistance with admin tasks & funding applications, participating on the steering group

- 6 Upper Waikirikiri Catchment Collective Incorporated**
Focus Catchment Map Series (FCMS), water quality monitoring plan

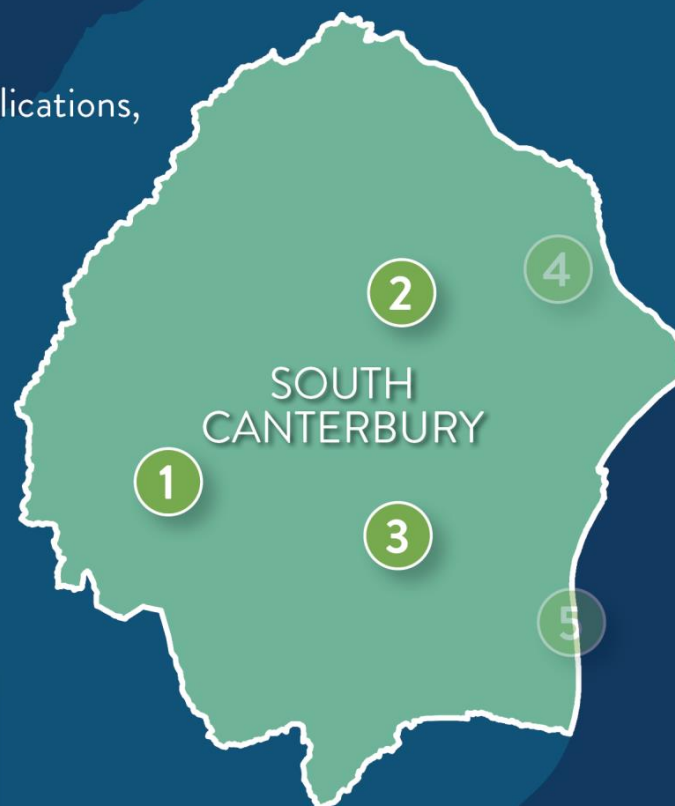
- 7 Hekeao Hinds Hill Country Catchment Group**
Community events in Spring



'Wai Connection' in action

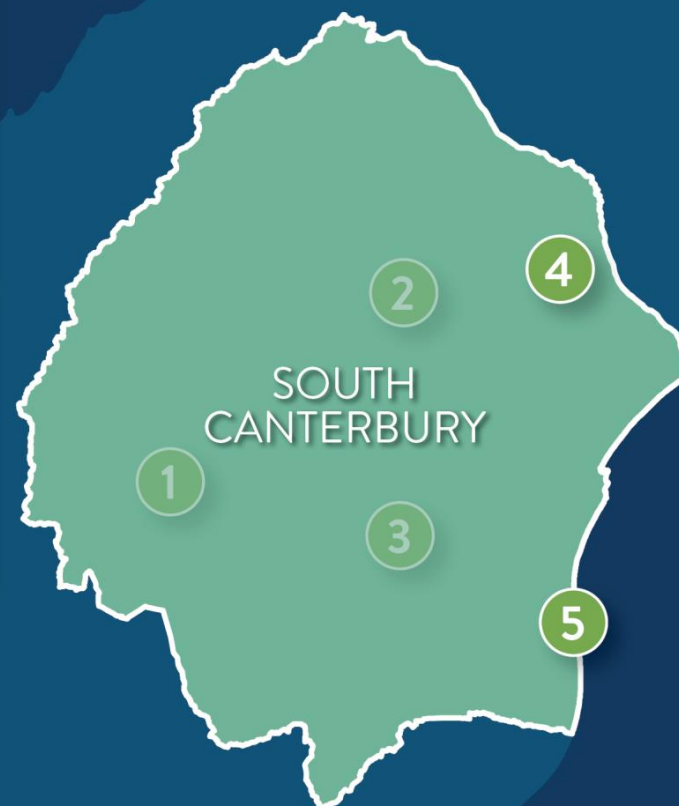


- 1 Ahuriri Community Catchment Group**
Focus Catchment Map Series (FCMS), funding applications, community events (eDNA & Ecology)
- 2 Burkes Pass Heritage Trust**
Monitoring plan, community events in Spring
- 3 Hakataramea Sustainability Collective**
FCMS, funding applications, Nature Agents



© EOS Ecology, 2024 / www.eosecology.co.nz

'Wai Connection' in action



4 Te Moana
Community engagement (no current group)

5 Te Rūnanga o Waihao
Offered support, further engagement underway

Working in Partnership



We're working with **BPCT**, ensuring best coverage possible & complete support across whole of Banks Peninsula for duration of project.



Collaborating with *Josh Foster & James Wright* (new *Farm Biodiversity Advisors*) to ensure no duplication of efforts.

Combined Support



Peninsula-wide support could look like:

 **WAI CONNECTION™**
TATAI KI TE WAI



**BANKS
PENINSULA**
CONSERVATION TRUST

**combined
workshops**

**freshwater
monitoring
training**

**engagement events
& combined expertise
accessible to groups**

Case Study – Ōnuku Rūnanga



Group vision:

Create catchment management plan for whole of Akaroa – including involvement of local groups/landowners, & engaging local rangatahi/youth.

‘Wai Connection’ support:

- » Attended 3-day wānanga at marae.
- » Ran stream day with mātauranga focus, & mainstream science data collection methods, at 3 streams.
- » Run alongside Environment Canterbury mātauranga expert.



© EOS Ecology, 2024 / www.eosecology.co.nz

Case study – Ōnuku Rūnanga



Continued support:

- » More wānanga sessions & catchment walks.
- » Provide expertise in freshwater quality/ecology.
- » Provide ongoing administrative/facilitation support.
- » Provide Focus Catchment Map Series.
- » Assist Ōnuku to secure funding for comprehensive catchment management plan.



Focus Catchment Map Series



The purpose of the Focus Catchment Map Series is to provide an overview of the general known state of each 'Wai Connection' focus catchment. This will help you:

- » better understand your catchment as a whole
- » identify knowledge gaps and potential future actions
- » identify key issues and challenges
- » make informed decisions on catchment priorities/interventions for enhancing waterway health.



Regional Support



Delivering Nature Agents programme to local schools



Community engagement:

- » stream walks
- » freshwater monitoring training
- » eDNA sampling
- » fish experience
- » NISP programme
- » monitoring support



Focus Catchment Map Series understanding your catchment



For More Info...



JESSICA HALSEY | EOS Ecology – ENGAGEMENT SERVICES MANAGER

'Wai Connection' Regional Manager
jessica@eosecology.co.nz | 027 271 8887



COURTNEY BOSSE | EOS Ecology

'Wai Connection' Regional Coordinator – Mid Canterbury
courtney.bosse@eosecology.co.nz | 027 620 0012

www.waiconnection.nz

9. Facilitators report

Reference Te Tohutoro: 24/995636

Presenter(s) Te Kaipāhō : Jaimee Grant, Zone Facilitator, Environment Canterbury

1. Purpose of Report Te Pūtake Pūrongo

- 1.1 The purpose of this report is to provide the Banks Peninsula Water Management Zone Committee with relevant updates and actions from previous meetings.

2. Officer Recommendations Ngā Tūtohu

That the Banks Peninsula Water Management Zone Committee:

1. Receives the information in the Facilitators report .
2. Confirms its support for the recommendation to Environment Canterbury that a prioritisation framework such as that utilised by Christchurch City Council is used to prioritise Environment Canterbury structures for remediation.

3. Report Te Pūrongo

Fish passage workshop outcomes

- 3.1 The Committee held a workshop focussed on fish passage with presenters from Environment Canterbury and Christchurch City Council providing an update on work being undertaken by Councils to remediate structures creating barriers for fish passage, as well as general information on fish passage, guidelines, and tools to support remediation in Canterbury.

The Committee agreed that more could be done to promote fish passage with landowners and the Committee expressed support for promoting fish passage remediation, including the tools available, to the Banks Peninsula groups identified during the March review workshop. Work is being undertaken by Environment Canterbury staff to develop a regional communications approach around fish passage.

- 3.2 The Committee also expressed support for the following recommendation to Environment Canterbury to help it prioritise its council-owned structures for remediation:

- 3.2.1 That a prioritisation framework such as that utilised by Christchurch City Council is used to prioritise Environment Canterbury structures for remediation.

Attachments Ngā Tāpirihanga

There are no attachments to this report.

Karakia Whakamutunga

Karakia Whakamutunga

Closing Prayer

Unuhia, unuhia Unuhia ki te uru tapu nui Kia wātea, kia māmā te ngākau, te tīnana, te wairua i te ara tangata Koia rā e Rongo, whakairia ake ki runga Kia tina! TINA! Hui ē! TĀIKI Ē!	<i>English translation</i> Draw on, draw on, Draw on the supreme sacredness To clear, to free the heart, the body and the spirit of mankind Rongo, suspended high above us (in ‘heaven’) Draw together! Affirm!
--	---

Karakia mō te kai

Prayers for food

Nau mai e ngā hua O te wao O te ngakina O te wai tai O te wai Māori Nā Tāne Nā Rongo Nā Tangaroa Nā Maru Ko Ranginui e tū iho nei Ko Papatūānuku e takoto nei Tūturu whakamaui ki a tina Tina, haumi ē, hui ē Tāiki ē E Rongo, e Rongo Hōmai ngā tipu Hei whakakī i te tīnana Hei oranga Au eke, au eke Hui ē, tāiki ē!	<i>English translation</i> Welcome the gifts of food From the sacred forests From the cultivated gardens From the sea From the fresh water The food of Tāne Of Rongo Of Tangaroa Of Maru I acknowledge Ranginui above me Papatūānuku who lies beneath me Let this be my commitment to all Draw together Affirm! Rongo, Rongo Give us the foods, with which to fill the body, and have health That I may ascend Affirm!
--	---