

Road Closure Subcommittee AGENDA

Notice of Meeting Te Pānui o te Hui:

An ordinary meeting of the Road Closure Subcommittee will be held on:

Date: Monday 16 February 2026
Time: 2.30 pm
Venue: Room M2.08, Level 2, Civic Offices,
53 Hereford Street, Christchurch

Membership Ngā Mema

Chairperson Megan Pearce - Manager Democracy Services
Members Stephen Wright - Head of Transport & Waste Management
Cindy Sheppard – Community Board Advisor

11 February 2026

Meeting Advisor

Megan Pearce
Manager Democracy Services
Tel: 941 8140
megan.pearce@ccc.govt.nz
Website: www.ccc.govt.nz

Note: The reports contained within this agenda are for consideration and should not be construed as Council policy unless and until adopted. If you require further information relating to any reports, please contact the person named on the report.

To view copies of Agendas and Minutes, visit:

<https://www.ccc.govt.nz/the-council/meetings-agendas-and-minutes/>

What is important to us?

Our Strategic Framework is a big picture view of what the Council is aiming to achieve for our community

Our focus this Council term 2022–2025

Strategic Priorities



Be an **inclusive and equitable city which puts people at the centre** of developing our city and district, prioritising wellbeing, accessibility and connection.



Champion Ōtautahi-Christchurch and collaborate to build our role as a leading New Zealand city.



Build trust and confidence in the Council through meaningful partnerships and communication, listening to and working with residents.

Adopted by the Council on 5 April 2023



Reduce emissions as a Council and as a city, and invest in **adaptation and resilience**, leading a city-wide response to climate change while protecting our indigenous biodiversity, water bodies and tree canopy.



Manage ratepayers' money wisely, delivering quality core services to the whole community and addressing the issues that are important to our residents.



Actively balance the needs of **today's residents** with the **needs of future generations**, with the aim of leaving no one behind.

Our goals for this Long Term Plan 2024–2034

Draft Community Outcomes



Collaborative and confident

Our residents have the opportunity to actively participate in community and city life, have a strong sense of belonging and identity, and feel safe.



Green and liveable

Our neighbourhoods and communities are accessible and well connected, supporting our goals to reduce emissions, build climate resilience and protect and regenerate the environment, especially our biodiversity, water bodies and tree canopy.

To be adopted by the Council as part of the Long Term Plan 2024–2034



A cultural powerhouse

Our diverse communities are supported to understand and protect their heritage, pursue their arts, cultural and sporting interests, and contribute to making our city a creative, cultural and events 'powerhouse'.



Thriving and prosperous

Our city is a great place for people, business and investment where we can all grow our potential, where enterprises are innovative and smart, and where together we raise productivity and reduce emissions.

Our intergenerational vision

A place of opportunity for all.

**Open to new ideas, new people,
new investment and new ways
of doing things – a place where
anything is possible.**



Ngāi Tahu has rangatiratanga over its takiwā – the Council is committed to partnering with Ngāi Tahu to achieve meaningful outcomes that benefit the whole community

TABLE OF CONTENTS NGĀ IHIRANGI

1. Apologies Ngā Whakapāha 4
2. Declarations of Interest Ngā Whakapuaki Aronga..... 4

STAFF REPORTS

C 3. Proposed Temporary Road Closure for City to Surf 2026 5
C 4. Proposed Temporary Road Closure for Round the Bays event 2026 9

1. Apologies Ngā Whakapāha

Apologies will be recorded at the meeting.

2. Declarations of Interest Ngā Whakapuaki Aronga

Members are reminded of the need to be vigilant and to stand aside from decision making when a conflict arises between their role as an elected representative and any private or other external interest they might have.

3. Proposed Temporary Road Closure for City to Surf 2026

Reference Te Tohutoro: 26/254768

Responsible Officer(s) Te Pou Matua: Simon Hodges, Team Leader – Temporary Traffic Management

Accountable ELT Member Pouwhakarae: Brent Smith, General Manager City Infrastructure

1. Purpose and Origin of the Report Te Pūtake Pūrongo

- 1.1 The purpose of this report is to provide the Road Closure Subcommittee with information to enable the Subcommittee to decide on the application for proposed road closures for the City To Surf event 2026. The proposed closures are intended to provide a safe separated space for the event participants to be separated from other regular road users during the event.
- 1.2 This report has been written because Star Media have proposed to close the following roads from the times shown below on 15 March 2026:
 - From 8:30 am to 9:30 am Sunday, 15 March 2026:
 - Armagh Street from #230 to #240
 - Chester Street East from #88 Chester St East to Madras Street
 - Fitzgerald Avenue from Avonside Drive to Harvey Terrace
 - Kerrs Road from #156 Kerrs Road to Avonside Drive
 - Keyes Road from Pratt Street to Lonsdale Street
 - Latimer Square West from #23 Latimer Square West to Gloucester Street
 - Oxford Terrace from Barbadoes Street to Kilmore Street
 - From 8.30 am to 10 am Sunday, 15 March 2026:
 - Gloucester Street from 50m east of Madras Street to 50m West on Madras Street
 - Kilmore Street from #203 to #219
 - Madras Street from Gloucester Street to Peterborough Street
 - Barbadoes Street from Cambridge Terrace to Kilmore Street
 - From 9 am to 11 am Sunday, 15 March 2026:
 - Avonside Drive from Wainoni Road to #746 Avonside Drive
 - Swanns Road from Avonside Drive to River Road
 - Gayhurst Road from #92 Gayhurst Road to Avonside Drive
 - Stanmore Road from Avonside Drive to Glad Avenue
 - From 9 am to 12 pm Sunday, 15 March 2026:
 - Avondale Road from Mervyn Drive to New Brighton Road
 - Baker Street from #179 Baker Street to New Brighton Road
 - Bower Ave from #2 Bower Avenue to New Brighton Road
 - New Brighton Road from SH74 Anzac Drive to Pratt Street

- Palmers Road from #191 Palmers Road to New Brighton Road
- Pratt Street from New Brighton Road to Keys Road/ Rawson Street
- Rawson Street from #47 Rawson Street to New Brighton Road
- Wainoni Road from SH74 Anzac Drive to New Brighton Road

2. Officer Recommendations Ngā Tūtohu

That the Road Closure Subcommittee:



1. Receives the information in the Proposed Temporary Road Closure for City to Surf 2026 Report.
2. Authorises the approval of the temporary road closures for the City to Surf Event 2026, proposed to be deployed on 15 March 2026:
 - a. From 8:30 am to 9:30 am Sunday, 15 March 2026:
 - i. Armagh Street from #230 to #240
 - ii. Chester Street East from #88 Chester St East to Madras Street
 - iii. Fitzgerald Avenue from Avonside Drive to Harvey Terrace
 - iv. Kerrs Road from #156 Kerrs Road to Avonside Drive
 - v. Keyes Road from Pratt Street to Lonsdale Street
 - vi. Latimer Square West from #23 Latimer Square West to Gloucester Street
 - vii. Oxford Terrace from Barbadoes Street to Kilmore Street
 - b. From 8.30 am to 10 am Sunday, 15 March 2026:
 - i. Gloucester Street from 50m east of Madras Street to 50m West on Madras Street
 - ii. Kilmore Street from #203 to #219
 - iii. Madras Street from Gloucester Street to Peterborough Street
 - iv. Barbadoes Street from Cambridge Terrace to Kilmore Street
 - c. From 9 am to 11 am Sunday, 15 March 2026:
 - i. Avonside Drive from Wainoni Road to #746 Avonside Drive
 - ii. Swanns Road from Avonside Drive to River Road
 - iii. Gayhurst Road from #92 Gayhurst Road to Avonside Drive
 - iv. Stanmore Road from Avonside Drive to Glad Avenue
 - d. From 9 am to 12 pm Sunday, 15 March 2026:
 - i. Avondale Road from Mervyn Drive to New Brighton Road
 - ii. Baker Street from #179 Baker Street to New Brighton Road
 - iii. Bower Ave from #2 Bower Avenue to New Brighton Road
 - iv. New Brighton Road from SH74 Anzac Drive to Pratt Street
 - v. Palmers Road from #191 Palmers Road to New Brighton Road
 - vi. Pratt Street from New Brighton Road to Keys Road/ Rawson Street

- vii. Rawson Street from #47 Rawson Street to New Brighton Road
- viii. Wainoni Road from SH74 Anzac Drive to New Brighton Road.

3. Background/Context Te Horopaki

- 3.1 The event organisers have indicated that they have undertaken direct notifications to impacted parties, which is required as part of the road closure application process. The event organisers will provide a record of any feedback received, from impacted parties to the Subcommittee in advance of the scheduled meeting or the organisers may present the information in person to the Subcommittee.
- 3.2 Public notification was carried out through publication in The Press and on the Council website. The period allowing for objections to be received meets the minimum required of one week. The application was publicly advertised in The Press on 20 January 2026 with objections closing 27 January 2026.
- 3.3 There were no objections received by Council, as a result of the public notifications process.
- 3.4 Road closures for this event have previously been approved by the Road Closure Subcommittee at this location, with no unexpected impacts regarding traffic movements, reported in the area.
- 3.5 Staff support the proposed temporary road closures and believe that it will not unreasonably impact traffic.

Attachments Ngā Tāpirihanga

No.	Title	Reference	Page
A  	2026-01-09 City to Surf Course Map	26/254767	8

Signatories Ngā Kaiwaitohu

Author	Simon Hodges - Team Leader Temporary Traffic Management
Approved By	Jacob Bradbury - Manager Planning & Delivery Transport



4. Proposed Temporary Road Closure for Round the Bays event 2026

Reference Te Tohutoro: 26/254796

Responsible Officer(s) Te Pou Matua: Simon Hodges, Team Leader - Temporary Traffic Management

Accountable ELT Member Pouwhakarae: Brent Smith, General Manager City Infrastructure

1. Purpose and Origin of the Report Te Pūtake Pūrongo

- 1.1 The purpose of this report is to provide the Road Closure Subcommittee with information to enable the Subcommittee to decide on the application for proposed road closures for the Round the Bays event 2026. The proposed closures are to provide a separated space for event attendees to be safely separated from regular road users.
- 1.2 This report has been written because Stuff Events have proposed to close the following roads from at the times shown below on 22 February 2026:
 - From 6 am to 12 pm Sunday, 22 February 2026:
 - Tidal View Drive from Ferry Road to Humphreys Drive
 - Humphreys Drive closed from Ferry Road to #23 Humphreys Drive
 - Metro Place from Dyers Road to #10 Metro Place
 - From 4 am to 3 pm Sunday, 22 February 2026:
 - Estuary Road from Bridge Street to Cradock Street
 - Pine Avenue from Bridge Street to #210 Pine Avenue
 - Marine Parade from Bowhill Road to Beresford Street
 - Hawke Street from Marine Parade intersection to #3 Hawke Street
 - Lonsdale Street from Marine Parade intersection to #6 Lonsdale Street
 - Rawhiti Avenue from Marine Parade intersection to #8 Rawhiti Avenue

2. Officer Recommendations Ngā Tūtohu

That the Road Closure Subcommittee:



1. Receives the information in the Proposed Temporary Road Closure for Round the Bays event 2026 Report.
2. Authorises the approval of the temporary road closures for the Round the Bays Event 2026, proposed to be deployed on 22 February 2026:
 - a. From 6 am to 12 pm Sunday, 22 February 2026:
 - i. Tidal View Drive from Ferry Road to Humphreys Drive
 - ii. Humphreys Drive closed from Ferry Road to #23 Humphreys Drive
 - iii. Metro Place from Dyers Road to #10 Metro Place
 - b. From 4 am to 3 pm Sunday, 22 February 2026:

- i. Estuary Road from Bridge Street to Cradock Street
- ii. Pine Avenue from Bridge Street to #210 Pine Avenue
- iii. Marine Parade from Bowhill Road to Beresford Street
- iv. Hawke Street from Marine Parade intersection to #3 Hawke Street
- v. Lonsdale Street from Marine Parade intersection to #6 Lonsdale Street
- vi. Rawhiti Avenue from Marine Parade intersection to #8 Rawhiti Avenue

3. Background/Context Te Horopaki

- 3.1 The event organisers have indicated that they have undertaken direct notifications to impacted parties, which is required as part of the road closure application process. The event organisers will provide a record of any feedback received, from impacted parties to the Subcommittee in advance of the scheduled meeting or the organisers may present the information in person to the Subcommittee.
- 3.2 Public notification was carried out through publication in The Press and on the Council website. The period allowing for objections to be received meets the minimum required of one week. The application was publicly advertised in The Press on 20 January 2026 with objections closing 27 January 2026.
- 3.3 At the time of writing this report, there were no objections received by Council, as a result of the public notifications process.
- 3.4 Road closures for this event have previously been approved by the Road Closure Subcommittee at this location, with no unexpected impacts regarding traffic movements, reported in the area.
- 3.5 Staff support the proposed temporary road closures and believe that it will not unreasonably impact traffic.

Attachments Ngā Tāpirihanga

No.	Title	Reference	Page
A  	Round the Bays Course 2026	26/254788	11

Signatories Ngā Kaiwaitohu

Author	Simon Hodges - Team Leader Temporary Traffic Management
Approved By	Jacob Bradbury - Manager Planning & Delivery Transport

