
Waihoro
Spreydon-Cashmere-Heathcote Community Board
OPEN MINUTES

Date: Thursday 12 September 2024
Time: 4 pm
Venue: Boardroom, Beckenham Service Centre,
66 Colombo Street, Beckenham

Present

Chairperson	Callum Ward
Deputy Chairperson	Keir Leslie
Members	Melanie Coker
	Will Hall
	Roy Kenneally
	Lee Sampson
	Tim Scandrett
	Sara Templeton

Principal Advisor
Shanelle Temaru-Ilalio
Acting Manager Community
Governance, Spreydon-Cashmere-
Heathcote
Tel: 941 7931

Jonathon Jones
Community Board Advisor
941 5563
Jonathon.Jones@ccc.govt.nz
www.ccc.govt.nz

To watch the meeting live, or a recording after the meeting date, go to:

<https://www.youtube.com/channel/UCGweLMco4E1iUpXZ7voUgA>

To view copies of Agendas and Minutes, go to:

<https://www.ccc.govt.nz/the-council/meetings-agendas-and-minutes/>



-
- Part A** Matters Requiring a Council Decision
Part B Reports for Information
Part C Decisions Under Delegation
-

Secretarial note: Due to technical difficulties the meeting was not live-streamed or recorded.

Karakia Tīmatanga: All together

Waiata: The Board sang a waiata to open the meeting.

The agenda was dealt with in the following order.

1. Apologies Ngā Whakapāha

Part C

Community Board Resolved SCBCC/2024/00065

That the apologies received from Tim Lindley be accepted.

Callum Ward/Keir Leslie

Carried

2. Declarations of Interest Ngā Whakapuaki Aronga

Part B

There were no declarations of interest recorded.

3. Confirmation of Previous Minutes Te Whakaāe o te hui o mua

Part C

Community Board Resolved SCBCC/2024/00066

That the minutes of the Waihoru Spreydon-Cashmere-Heathcote Community Board meeting held on Thursday, 15 August 2024 be confirmed.

Callum Ward/Lee Sampson

Carried

4. Public Forum Te Huinga Whānui

Part B

4.1 Public Forum - Community native re-forestation on Westmorland slopes

Ernst Frei, Daniel Garratt and James Beck spoke on behalf of Environmental Group of South West Baptist Church regarding community native re-forestation on Westmorland slopes.


Part B

That the Waihoru Spreydon-Cashmere-Heathcote Community Board:

1. Refers the issues raised about the presentation on community native re-forestation on Westmorland slopes to staff for investigation and report to the Board.

2. Thanked the group for their presentation.

Attachments

- A Public Forum Presentation - Native Bush Restoration Project [⇒](#) 

5. Deputations by Appointment Ngā Huinga Whakaritenga

Part B

5.1 Spreydon, Somerfield, Waltham, Beckenham CRAF - Waltham Road and Hastings Street East Pedestrian Safety Improvements

Danny Rood, local resident spoke to the Board regarding the Spreydon, Somerfield, Waltham, Beckenham CRAF - Waltham Road and Hastings Street East pedestrian safety improvements (refer item 9).

After questions from members the Chairperson thanked Danny Rood for his presentation.

Item 9 of these minutes records decisions on this matter, including an amendment to officer recommendations reflected by resolution 15 of the Board decision.

Attachments

- A Presentation by Danny Rood - CRAF Waltham Road [⇒](#) 


5.2 Spreydon, Somerfield, Waltham, Beckenham CRAF - Beckenham Street Pedestrian Safety Improvements

Leonor, Alexandria, Luana and Ben with the support of their teacher Siobhan Cummings from Saint Peter's School spoke to the Board regarding the Spreydon, Somerfield, Waltham, Beckenham CRAF - Beckenham Street Pedestrian Safety (refer item 10).

After questions from the Board the Chairperson thanked the students for their presentation and commended them for presenting to the Board.

Item 10 of these minutes records decisions on this matter

Attachments

- A Presentation by St Peters Students - CRAF Beckenham [⇒](#) 

6. Presentation of Petitions Ngā Pākikitanga

Part B

There was no presentation of petitions.

7. Correspondence

Staff Recommendations Ngā Tūtohu

That the Waihoru Spreydon-Cashmere-Heathcote Community Board:

1. Receives the information in the correspondence report dated 12 September 2024 from Laura Gartner of Age-Friendly Spreydon Cashmere Heathcote Group and agrees to write to Te Whatu Ora – Health New Zealand Waitaha Canterbury to acknowledge the concerns raised by the Age-Friendly Spreydon Cashmere Heathcote Group about accessibility and shelter at Christchurch Hospital.

Community Board Resolved SCBCC/2024/00067

Part B

That the Waihoru Spreydon-Cashmere-Heathcote Community Board:

1. Receives the information in the correspondence report dated 12 September 2024 from Laura Gartner of Age-Friendly Spreydon Cashmere Heathcote Group and agreed to seek city-wide support through the Chairperson raising this with the Mayor and seeking the Mayor write to Te Whatu Ora – Health New Zealand Waitaha Canterbury to acknowledge the concerns raised by the Age-Friendly Spreydon Cashmere Heathcote Group about accessibility and shelter at Christchurch Hospital.

Callum Ward/Tim Scandrett

Carried

Dr Melanie Coker abstained from the vote.

8. Easement over Council reserve - 113A Centaurus Road, Cashmere

Community Board Resolved SCBCC/2024/00068 Officer recommendations accepted without change

Part C

That the Waihoru Spreydon-Cashmere-Heathcote Community Board:

1. Receives the information in the Easement over Council reserve - 113A Centaurus Road, Cashmere Report.
2. Notes that the decisions in this report are assessed as low significance based on the Christchurch City Council's Significance and Engagement Policy.
3. Approve pursuant to Section 48 of the Reserves Act 1977, the granting of the right of way, right to drain sewage and water, right to convey electricity and telecommunications and water in favour of Lots 1 & 2 shown C on LT plan 606135 subject to:
 - a. The consent of the Minister of Conservation or her delegate being obtained.
4. Approve, pursuant to Section 48 of the Reserves Act 1977, the granting of the right to drain sewage and water, right to convey electricity and telecommunications and water in favour of Lots 1 & 2 shown E on LT plan 606135 subject to:
 - a. The consent of the Minister of Conservation or her delegate being obtained.
5. Recommend that the Chief Executive, using the Council's delegated authority from the Minister of Conservation, consent to the granting of the right of way, right to drain sewage and water, right to convey electricity, telephonic communications and water in favour of Lots 1 & 2 shown C on LT plan 606135 and the granting of the right to drain sewage and water, right to convey electricity and telecommunications and water in favour of Lots 1 & 2 shown E on LT plan 606135.

Keir Leslie/Tim Scandrett

Carried

10. Spreydon, Somerfield, Waltham, Beckenham CRAF - Beckenham Street Pedestrian Safety Improvements

Secretarial note: Staff provided an updated Attachment A, which was circulated with the Board and is attached to this item in the minutes.

Community Board Resolved SCBCC/2024/00069 Officer recommendations accepted without change

Part C



That the Waihoru Spreydon-Cashmere-Heathcote Community Board:

1. Receives the information in the Spreydon, Somerfield, Waltham, Beckenham CRAF - Beckenham Street Pedestrian Safety Improvements Report.
2. Notes that the decision in this report is assessed as low significance based on the Christchurch City Council's Significance and Engagement Policy.
3. Approves the scheme design, including road markings, kerb buildouts, raised safety platforms and road surface treatments on Beckenham Street, as detailed on plan 60720368-SHT-SK-6001, dated 13/08/2024 and attached to this report as **Attachment A**.
4. Approves that the stopping of vehicles be prohibited at any time on the west side of Beckenham Street, commencing at its intersection with Tennyson Street and extending in a southerly direction for a distance of 15.5 metres.
5. Approves that the stopping of vehicles be prohibited at any time on the east side of Beckenham Street, commencing at its intersection with Tennyson Street and extending in a southerly direction for a distance of 14.5 metres.
6. Approves that the stopping of vehicles be prohibited at any time on the west side of Beckenham Street, commencing from a point 112 metres south of its intersection with Tennyson Street and extending in a southerly direction for a distance of 27 metres.
7. Approves that the stopping of vehicles be prohibited at any time on the east side of Beckenham Street, commencing from a point 108 metres south of its intersection with Tennyson Street and extending in a southerly direction for a distance of 26 metres.
8. Revokes any previous resolutions pertaining to traffic controls made pursuant to any bylaw to the extent that they are in conflict with the traffic controls described in resolutions 3-7 above.

Tim Scandrett/Lee Sampson

Carried

Attachments

- A Scheme Design Plan [⇒](#) 
- B Officer Presentation - CRAF Beckenham [⇒](#) 

9. Spreydon, Somerfield, Waltham, Beckenham CRAF - Waltham Road and Hastings Street East Pedestrian Safety Improvements

Community Board Comment

1. The Board amended Officer Recommendations by amending recommendation 5 to change the west approach of Hargest Crescent, at its intersection with Waltham Road to be a Stop Control and not a Give Way Control.
2. The Board also took into consideration the deputation from Danny Rood and amended Officer Recommendations by adding resolution 15, refer below.

Officer Recommendations Ngā Tūtohu

That the Waihoru Spreydon-Cashmere-Heathcote Community Board:

1. Receives the information in the Spreydon, Somerfield, Waltham, Beckenham CRAF - Waltham Road and Hastings Street East Pedestrian Safety Improvements Report.
2. Notes that the decision in this report is assessed as low significance based on the Christchurch City Council's Significance and Engagement Policy.

Waltham Road

3. Approves the scheme design including, road markings, kerb alignments, raised safety platform and road surface treatments on Waltham Road, as detailed on plan 60720368-SHT-SK-6051, dated 01/05/2024 and attached to this report as **Attachment A**.
4. Approves that in accordance with Section 8.2 of the Land Transport Rule – Traffic Control Devices: 2004, that a Pedestrian Crossing be installed on Waltham Road, located four metres south of its intersection with Hargest Crescent, and as detailed on plan 60720368-SHT-SK-6051, dated 01/05/2024 and attached to this report as **Attachment A**.
5. Approves that in accordance with Section 4 and Section 10.2 of the Land Transport Rule: Traffic Control Devices 2004 that the west approach of Hargest Crescent, at its intersection with Waltham Road be controlled by a Give Way Control.
6. Approves that the stopping of vehicles be prohibited at any time on the west side of Waltham Road, commencing at its intersection with Hargest Crescent and extending in a southerly direction for a distance of 25 metres.
7. Approves that the stopping of vehicles be prohibited at any time on the east side of Waltham Road, commencing at a point 96 metres south of its intersection with Hastings Street East, and extending in a southerly direction for a distance of 30 metres.

Hastings Street East

8. Approves the scheme design including road markings, raised safety platform and road surface treatments on Hastings Street East, between Waltham Road and Vienna Street, as detailed on plan 60720368-SHT-SK-6052, dated 13/08/2024 and attached to this report as **Attachment B**.
9. Approves that the stopping of vehicles be prohibited at any time on the south side of Hastings Street East, commencing at a point 87 metres west of its intersection with Vienna Street, and extending in a westerly direction for a distance of 31 metres.

10. Approves that the stopping of vehicles be prohibited at any time on the north side of Hastings Street East, commencing at its intersection with Cecil Place, and extending in a westerly direction for a distance of 6.5 metres.
11. Approves that the stopping of vehicles be prohibited at any time on the north side of Hastings Street East, commencing at its intersection with Cecil Place, and extending in a easterly direction for a distance of 24 metres.
12. Approves that the stopping of vehicles be prohibited at any time on the west side of Cecil Place, commencing at its intersection with Hastings Street East, and extending in a northerly direction for a distance of 18 metres.
13. Approves that the stopping of vehicles be prohibited at any time on the east side of Cecil Place, commencing at its intersection with Hastings Street East, and extending in a northerly direction for a distance of 14 metres.
14. Revokes any previous resolutions pertaining to traffic controls made pursuant to any bylaw to the extent that they are in conflict with the traffic controls described in resolutions 3-13 above.

Community Board Resolved SCBCC/2024/00070

Part C

That the Waihoru Spreydon-Cashmere-Heathcote Community Board:

1. Receives the information in the Spreydon, Somerfield, Waltham, Beckenham CRAF - Waltham Road and Hastings Street East Pedestrian Safety Improvements Report.
2. Notes that the decision in this report is assessed as low significance based on the Christchurch City Council's Significance and Engagement Policy.

Waltham Road

3. Approves the scheme design including, road markings, kerb alignments, raised safety platform and road surface treatments on Waltham Road, as detailed on plan 60720368-SHT-SK-6051, dated 01/05/2024 and attached to this report as **Attachment A**.
4. Approves that in accordance with Section 8.2 of the Land Transport Rule – Traffic Control Devices: 2004, that a Pedestrian Crossing be installed on Waltham Road, located four metres south of its intersection with Hargest Crescent, and as detailed on plan 60720368-SHT-SK-6051, dated 01/05/2024 and attached to this report as **Attachment A**.
5. Approves that in accordance with Section 4 and Section 10.3 of the Land Transport Rule: Traffic Control Devices 2004 that the west approach of Hargest Crescent, at its intersection with Waltham Road be controlled by a Stop Control.
6. Approves that the stopping of vehicles be prohibited at any time on the west side of Waltham Road, commencing at its intersection with Hargest Crescent and extending in a southerly direction for a distance of 25 metres.
7. Approves that the stopping of vehicles be prohibited at any time on the east side of Waltham Road, commencing at a point 96 metres south of its intersection with Hastings Street East, and extending in a southerly direction for a distance of 30 metres.

Hastings Street East

8. Approves the scheme design including road markings, raised safety platform and road surface treatments on Hastings Street East, between Waltham Road and Vienna Street, as


detailed on plan 60720368-SHT-SK-6052, dated 13/08/2024 and attached to this report as **Attachment B**.

9. Approves that the stopping of vehicles be prohibited at any time on the south side of Hastings Street East, commencing at a point 87 metres west of its intersection with Vienna Street, and extending in a westerly direction for a distance of 31 metres.
10. Approves that the stopping of vehicles be prohibited at any time on the north side of Hastings Street East, commencing at its intersection with Cecil Place, and extending in a westerly direction for a distance of 6.5 metres.
11. Approves that the stopping of vehicles be prohibited at any time on the north side of Hastings Street East, commencing at its intersection with Cecil Place, and extending in a easterly direction for a distance of 24 metres.
12. Approves that the stopping of vehicles be prohibited at any time on the west side of Cecil Place, commencing at its intersection with Hastings Street East, and extending in a northerly direction for a distance of 18 metres.
13. Approves that the stopping of vehicles be prohibited at any time on the east side of Cecil Place, commencing at its intersection with Hastings Street East, and extending in a northerly direction for a distance of 14 metres.
14. Revokes any previous resolutions pertaining to traffic controls made pursuant to any bylaw to the extent that they are in conflict with the traffic controls described in resolutions 3-13 above.
15. Refers to staff the safety improvements outlined in the deputation by Danny Rood for consideration in future transport programmes and advice be provided to the Community Board.

Sara Templeton/Callum Ward

Carried

Attachments

- A Officer Presentation - CRAF Waltham 

The meeting adjourned at 5:21pm and reconvened at 5:26pm.

11. Waihoru Spreydon-Cashmere-Heathcote 2024/25 Discretionary Response Fund Cashmere School Board of Trustees- Cashmere School National Readers Challenge Cup 2024, Heathcote Valley Mountain Biking, Community Christmas Carols.

Community Board Comment

1. Officer Recommendations were moved by Lee Sampson and seconded by Keir Leslie with a change to recommendation 3. The motion was put and declared carried.

Officer Recommendations Ngā Tūtohu

That the Waihoru Spreydon-Cashmere-Heathcote Community Board:

1. Receives the information in the Waihoru Spreydon-Cashmere-Heathcote 2024/25 Discretionary Response Fund Cashmere School Board of Trustees- Cashmere School National Readers Challenge Cup 2024, Heathcote Valley Mountain Biking, Community Christmas Carols. Report.

2. Notes that the decisions in this report are assessed as low significance based on the Christchurch City Council's Significance and Engagement Policy.
3. Declines the application to its 2024-25 Discretionary Response Fund from Cashmere High School Board of Trustees for the Cashmere High - National Readers Cup Challenge 2024.
4. Approves an allocation of \$1,250 from its 2024/25 Discretionary Response Fund Heathcote Valley Mountain Biking towards Materials/Supplies of aggregate and screened soil for Ferrymead Park.
5. Approves an allocation of \$1,330 from its 2024/25 Discretionary Response Fund to Sumner Bays Union Trust towards Community Christmas Carols.

Community Board Resolved SCBCC/2024/00071

Part C

That the Waihoru Spreydon-Cashmere-Heathcote Community Board:

1. Receives the information in the Waihoru Spreydon-Cashmere-Heathcote 2024/25 Discretionary Response Fund Cashmere School Board of Trustees- Cashmere School National Readers Challenge Cup 2024, Heathcote Valley Mountain Biking, Community Christmas Carols. Report.
2. Notes that the decisions in this report are assessed as low significance based on the Christchurch City Council's Significance and Engagement Policy.
3. Approves an allocation of \$500 from its 2024/25 Discretionary Response Fund to the Cashmere High School Board of Trustees for the Cashmere High - National Readers Cup Challenge 2024.
4. Approves an allocation of \$1,250 from its 2024/25 Discretionary Response Fund Heathcote Valley Mountain Biking towards Materials/Supplies of aggregate and screened soil for Ferrymead Park.
5. Approves an allocation of \$1,330 from its 2024/25 Discretionary Response Fund to Sumner Bays Union Trust towards Community Christmas Carols.

Lee Sampson/Keir Leslie

Carried

12. Waihoru Spreydon-Cashmere-Heathcote Community Board Summer with your Neighbours 2024-25

Community Board Resolved SCBCC/2024/00072 Officer recommendations accepted without change

Part C

That the Waihoru Spreydon-Cashmere-Heathcote Community Board:

1. Receives the information in the Waihoru Spreydon-Cashmere-Heathcote Community Board Summer with your Neighbours 2024-25 Report.
2. Notes that the decisions in this report are assessed as low significance based on the Christchurch City Council's Significance and Engagement Policy.
3. Allocates its 2024-25 Summer with your Neighbours fund as follows:

Applicant	Activity	No. attending	Recommendation
<i>Meg Christie</i>	<i>Berm BBQ</i>	45	\$100.00
<i>Sue Kingham</i>	<i>Street BBQ</i>	75	\$150.00
<i>Katrina Cowie</i>	<i>Street BBQ</i>	30	\$75.00
<i>Sarah Suckling</i>	<i>Community BBQ</i>	60	\$100.00
<i>Catherine Dale</i>	<i>Barbecue lunch</i>	25	\$62.50
<i>David Drayton</i>	<i>Gathering of Neighbours</i>	30	\$75.00
<i>Elizabeth Ashwin</i>	<i>The annual Upper Crichton Terrace neighbourhood BBQ.</i>	30	\$75.00
<i>David Christie</i>	<i>BBQ</i>	30	\$75.00
<i>Julie Tobbell</i>	<i>Annual Leitch Street barbecue</i>	40	\$90.00
<i>Fleur Hart</i>	<i>Afternoon tea</i>	30	\$75.00
<i>Lisi Reid</i>	<i>Street BBQ</i>	60	\$150.00
<i>Corrine Early</i>	<i>Neighbourhood Halloween party</i>	50	\$125.00
<i>Sarah Edwards</i>	<i>Sausage sizzle/BBQ for the residents of Clifton Hill</i>	55	\$137.50
<i>Luke Gardiner</i>	<i>Street BBQ</i>	45	\$112.50
<i>Margaret Jenkin</i>	<i>BBQ for neighbours</i>	20	\$50.00
<i>Jen Saunders</i>	<i>Street BBQ</i>	50	\$125.00
<i>Leonne Watson</i>	<i>Neighbourhood BBQ</i>	30	\$70.00
<i>Val Ann Grose</i>	<i>Neighbourhood BBQ</i>	25	\$62.50
<i>Marcus Thompson</i>	<i>Neighbourhood BBQ/picnic</i>	50	\$100.00
<i>Chloe Klein</i>	<i>Street BBQ w/ family games</i>	30	\$75.00
<i>Dave Mitchell</i>	<i>Street Party</i>	40	\$100.00
<i>Dennis Sloan</i>	<i>Morning Tea / BBQ</i>	25	\$60.00
<i>Malin Clarenbeck</i>	<i>Neighbourhood get-togethers</i>	80	\$150.00
<i>Tim Perry</i>	<i>Pizza Picnic</i>	40	\$100.00
<i>Beckenham Neighbourhood Association Inc</i>	<i>Community Christmas</i>	200	\$80.00
<i>Castle Way Residents Association</i>	<i>Street Potluck</i>	30	\$70.00
<i>Beckenham Methodist Church</i>	<i>Community Fun Day</i>	200	\$100.00
<i>Herbs Place Residents</i>	<i>Evening BBQ</i>	35	\$87.50
<i>Lower Cashmere Residents Association</i>	<i>Community picnic/BBQ</i>	70	\$100.00
<i>Somerfield Residents Association</i>	<i>Halloween dress-up</i>	500	\$90.00
<i>Cracraft Residents Association</i>	<i>Annual Community Summer BBQ</i>	70	\$100.00

<i>Heathcote Community Sports Club Incorporated</i>	<i>Open Day, BBQ lunch</i>	<i>60</i>	<i>\$120.00</i>
<i>Opawa Community Church</i>	<i>Community Carol Singing event</i>	<i>250</i>	<i>\$150.00</i>
<i>Beachville Road Neighbourhood Support</i>	<i>Neighbourhood Afternoon tea and bowls</i>	<i>70</i>	<i>\$160.00</i>
<i>Sumner Community Pool</i>	<i>Back to School Pool Party</i>	<i>150</i>	<i>\$200.00</i>
<i>Sumner Community Residents Association</i>	<i>Community Potluck</i>	<i>30</i>	<i>\$75.00</i>
<i>Mokihi Community Garden</i>	<i>Neighbourhood BBQ and seed swap</i>	<i>50</i>	<i>\$100.00</i>
<i>Saint Marys Anglican Church, Addington</i>	<i>Community sing-along community carols</i>	<i>80</i>	<i>\$65.00</i>
<i>Rowley Community Centre</i>	<i>Community Centre Open Day</i>	<i>100</i>	<i>\$200.00</i>
		Total	\$3,993

4. Declines the applications received from: No applications declined.
5. Notes that the granted funds are to be used towards food items, non-alcoholic drinks or invitation/advertising costs only.
6. That any unspent 2024-25 Summer with your Neighbours funding is returned to the 2024-25 Waihoru Spreydon-Cashmere-Heathcote Discretionary Response Fund.

Callum Ward/Tim Scandrett

Carried

13. Waihoru Spreydon-Cashmere-Heathcote Community Board Area Report - September 2024

Community Board Resolved SCBCC/2024/00073 Officer recommendations accepted without change

Part B

That the Waihoru Spreydon-Cashmere-Heathcote Community Board:

1. Receives the information in the Waihoru Spreydon-Cashmere-Heathcote Community Board Area Report - September 2024 Report.

Tim Scandrett/Roy Kenneally

Carried

14. Waihoru Spreydon-Cashmere-Heathcote Community Board - Community Service and Youth Service Awards 2024

Community Board Resolved SCBCC/2024/00074 Officer recommendations accepted without change

Part C

That the Waihoru Spreydon-Cashmere-Heathcote Community Board:

1. Receives the information in the Waihoru Spreydon-Cashmere-Heathcote Community Board - Community Service and Youth Service Awards 2024 Report.
2. Notes that the decisions in this report are assessed as low significance based on the Christchurch City Council's Significance and Engagement Policy.
3. Confers Community Service Awards on and presents Certificates of Appreciation to the nominees listed on the Summary of Nominations 2024 (separately circulated).
4. Delegates authority to the Board Chairperson and Deputy Chairperson to accept any late applications received from other Community Boards.
5. Agrees that the names of successful nominees be released after the Board's Community Service Awards have been presented. Names of unsuccessful nominees will be kept confidential.

Callum Ward/Roy Kenneally
Keir Leslie abstained from the vote.

Carried

15. Elected Members' Information Exchange Te Whakawhiti Whakaaro o Te Kāhui Amorangi

Part B

Members exchanged matters of mutual interest:

- A member raised safety concerns around St Martins Mall.
- A member raised safety concerns about the roundabout on Penruddock Rise.
- A member noted some Board members attendance at the Sommerfield Residents Association AGM and a member noted the discussion about intensification.
- A member noted attendance at a meeting of the Cracroft Residents group.
- A member noted attendance at the unveiling of a plaque on our new bench seat for Phillippa Berney as part of the Hoon Hay Community Association.
- The Chairperson noted his attendance at the Community Board Chairpersons and Staff Forum where he raised points around funding splits.
- A member raised safety concerns, particularly for those with mobility issues in the Brookhaven area.
- A member noted ongoing work around safety concerns in the Clifton Hill area.
- A member had met with the Christchurch Yacht Club.
- A member noted damage and loss of signage in the Brookhaven area.
- A member noted the interest in items for small children at the Sydenham Park playground.
- A member raised ongoing concerns about damage at Scott Park.
- A member raised concerns about the management of roadside planting areas and plants dying due to over mulching.
- A member noted damage of the 19th Battalion war memorial at Victoria Park in Cashmere.
- A member noted he had approached staff about requests relating to parks.
- A member had questions about the future of Apollo Projects Stadium in Addington.
- A member attended the Sumner Residents Association meeting.
- A member noted he had approached staff about an update of the seawall and replanting at the Sumner Esplanade.
- A member attended the Suburbs junior prize giving.

Karakia Whakakapi: The Chairperson lead closing karakia

Meeting concluded at 6:05pm.

CONFIRMED THIS 10th DAY OF OCTOBER 2024

CALLUM WARD
CHAIRPERSON