

Road Closure Subcommittee AGENDA

Notice of Meeting:

An ordinary meeting of the Road Closure Subcommittee will be held on:

Date: Wednesday 27 March 2024
Time: 1pm
Venue: Committee Room 2, Level 2, Civic Offices,
53 Hereford Street, Christchurch

Membership

Chairperson	Megan Pearce - Acting Council Secretary
Members	Stephen Wright - Manager Transport Operations Cindy Sheppard - Community Board Advisor

22 March 2024

Megan Pearce
Manager Hearings and Council Support
941 8140
megan.pearce@ccc.govt.nz

Note: The reports contained within this agenda are for consideration and should not be construed as Council policy unless and until adopted. If you require further information relating to any reports, please contact the person named on the report.

To view copies of Agendas and Minutes, visit:

<https://www.ccc.govt.nz/the-council/meetings-agendas-and-minutes/>

What is important to us?

Our Strategic Framework is a big picture view of what the Council is aiming to achieve for our community

Our focus this Council term 2022–2025

Strategic Priorities



Be an inclusive and equitable city which puts people at the centre of developing our city and district, prioritising wellbeing, accessibility and connection.



Champion Ōtautahi-Christchurch and collaborate to build our role as a leading New Zealand city.



Build trust and confidence in the Council through meaningful partnerships and communication, listening to and working with residents.

Adopted by the Council on 5 April 2023



Reduce emissions as a Council and as a city, and invest in adaptation and resilience, leading a city-wide response to climate change while protecting our indigenous biodiversity, water bodies and tree canopy.



Manage ratepayers' money wisely, delivering quality core services to the whole community and addressing the issues that are important to our residents.



Actively balance the needs of today's residents with the needs of future generations, with the aim of leaving no one behind.

Our goals for this Long Term Plan 2024–2034

Draft Community Outcomes



Collaborative and confident

Our residents have the opportunity to actively participate in community and city life, have a strong sense of belonging and identity, and feel safe.



Green and liveable

Our neighbourhoods and communities are accessible and well connected, supporting our goals to reduce emissions, build climate resilience and protect and regenerate the environment, especially our biodiversity, water bodies and tree canopy.

To be adopted by the Council as part of the Long Term Plan 2024–2034



A cultural powerhouse

Our diverse communities are supported to understand and protect their heritage, pursue their arts, cultural and sporting interests, and contribute to making our city a creative, cultural and events 'powerhouse'.



Thriving and prosperous

Our city is a great place for people, business and investment where we can all grow our potential, where enterprises are innovative and smart, and where together we raise productivity and reduce emissions.

Our intergenerational vision

A place of opportunity for all.

Open to new ideas, new people,
new investment and new ways
of doing things – a place where
anything is possible.



Ngāi Tahu has rangatiratanga over its takiwā – the Council is committed to partnering with Ngāi Tahu to achieve meaningful outcomes that benefit the whole community

TABLE OF CONTENTS NGĀ IHIRANGI

1.	Apologies Ngā Whakapāha	4
2.	Declarations of Interest Ngā Whakapuaki Aronga.....	4

STAFF REPORTS

C	3.	Proposed Temporary Road Closure for Lincoln University Graduation Parades	5
C	4.	Proposed Temporary Road Closure for University of Canterbury Graduation Parades.....	11
C	5.	Proposed Temporary Road Closure for Anzac Day Parades 2024	17
C	6.	Proposed Temporary Road Closures Christchurch Marathon 2024	29

1. Apologies Ngā Whakapāha

At the close of the agenda no apologies had been received.

2. Declarations of Interest Ngā Whakapuaki Aronga

Members are reminded of the need to be vigilant and to stand aside from decision making when a conflict arises between their role as an elected representative and any private or other external interest they might have.

3. Proposed Temporary Road Closure for Lincoln University Graduation Parades

Reference / Te Tohutoro: 24/418347

Report of / Te Pou Matua: Simon Hodges – Team leader, Temporary Traffic Management Team
simon.hodges@ccc.govt.nz

Senior Manager / Pouwhakarae: Jane Parfitt, Interim General Manager Infrastructure, Planning and Regulatory Services

1. Brief Summary He Whakarāpopototanga Poto

- 1.1 The purpose of this report is to provide the Road Closure Subcommittee with information to enable the Subcommittee to make a decision regarding the application for the proposed road closures for the Lincoln University Parades 2024. The proposed closures are to allow for the graduation parades to safely move through the city whilst safely separating graduates from traffic.
- 1.2 This report has been written because Lincoln University have proposed to close the following road from 9.20am to 9.50am and 1.20pm to 1.50pm on Friday, 10 May 2024:
 - Worcester Street from Montreal Street to Cambridge Terrace

2. Officer Recommendations Ngā Tūtohu

That the Road Closure Subcommittee:







1. Receive the information in the Proposed Temporary Road Closure for Lincoln University Graduation Parades Report.
2. Authorise the approval of the temporary road closures for the Lincoln University Graduation Parades, proposed to be deployed from 9.20am to 9.50am and 1.20pm to 1.50pm on Friday, 10 May 2024:
 - a. Worcester Street from Montreal Street to Cambridge Terrace.

3. Background/Context Te Horopaki

- 3.1 The event organisers have indicated that they have undertaken direct notifications to impacted parties, which is required as part of the road closure application process. The event organisers will provide a record of any feedback received, from impacted parties to the Subcommittee in advance of the scheduled meeting or the organisers may present the information in person to the Subcommittee.
- 3.2 Public notification was carried out through publication in The Press and on the Council website. The period allowing for objections to be received meets the minimum required one week. The application was publicly advertised in The Press on Monday, 4 March 2024 with objections closing Monday, 11 March 2024.
- 3.3 There were no objections received by Council, as a result of the public notifications process.
- 3.4 Road closures for this event have previously been approved by the Road Closure Subcommittee at this location, with no unexpected impacts regarding traffic movements, reported in the area.

- 3.5 The Christchurch Tram has been consulted with regarding the proposed closures and did not indicate the closure would be an issue for their operations.
- 3.6 Staff support the proposed temporary road closures and believe that it will not unreasonably impact traffic.

Attachments Ngā Tāpirihanga

No.	Title	Reference	Page
A  	Lincoln University Graduation Parade - May 2024 - notification letter	24/418348	7
B  	Proposed Temporary Road Closure for Lincoln University Graduation Parade	24/418350	8
C  	Lincoln University Graduation Parade Letter Drop extent	24/419393	9

Confirmation of Statutory Compliance Te Whakatūturutanga ā-Ture

Compliance with Statutory Decision-making Requirements (ss 76 - 81 Local Government Act 2002).

- (a) This report contains:
- (i) sufficient information about all reasonably practicable options identified and assessed in terms of their advantages and disadvantages; and
 - (ii) adequate consideration of the views and preferences of affected and interested persons bearing in mind any proposed or previous community engagement.
- (b) The information reflects the level of significance of the matters covered by the report, as determined in accordance with the Council's significance and engagement policy.

Signatories Ngā Kaiwaitohu

Author	Simon Hodges - Team Leader Temporary Traffic Management
Approved By	Jacob Bradbury - Manager Planning & Delivery Transport



12 January 2024

To the home/business owner,

PROPOSED ROAD CLOSURE

As a part of the Lincoln graduation celebrations, to be held on Friday 10 May 2024, we will hold two street processions, which will take place at the following times:

10 May 2024: 9:20am-9:50am
 1:20pm-1:50pm

Each procession will assemble in The Arts Gallery, will walk up Worcester Boulevard, along Oxford Terrace and into Victoria Square. It will cross Cambridge Terrace and Armagh Streets.

A full traffic management plan will be in operation by Whites Traffic Management. Worcester Boulevard will be closed between Montreal St and Cambridge Terrace from 9.20am to 9.50am for the morning ceremonies and 1.20pm to 1.50pm for the afternoon ceremonies. There will be no access to Worcester Boulevard during these times.

The procession will be led by a bag piper and each procession will involve between 300-450 participants.

If you have any queries or concerns regarding any disruption this may cause, please do not hesitate to contact me on [REDACTED] or [REDACTED]

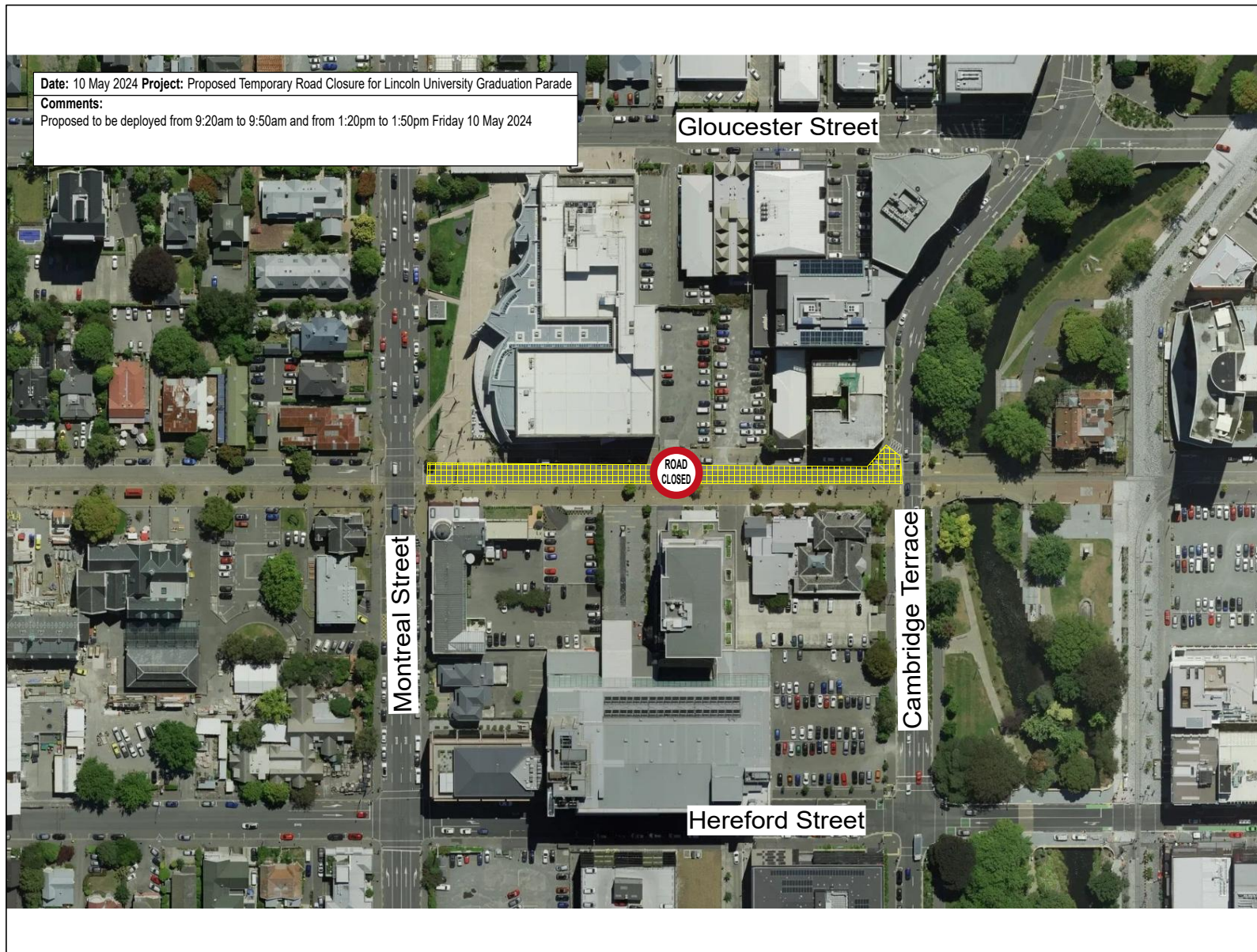
Yours Sincerely,

Samantha Budd

Item 3

Attachment A

www.invarion.com



Address to	Who:	Address:	Email contact:	Notes
The Manager	Miro	176 Oxford Terrace		
The Manager	Brown Bread	176 Oxford Terrace		
The Manager	Crane Brothers	176 Oxford Terrace		
The Manager	The Canterbury Club	129 Cambridge Terrace		
The Manager	Boulevard	62 Worcester Boulevard		
The Manager	Te Pae Convention Centre	62 Worcester Boulevard		
The Manager	JB Hae	62 Worcester Boulevard		
The Manager	Sheffield	62 Worcester Boulevard		
The Manager	Acoustic Engineering	62 Worcester Boulevard		
The Manager	Building Intelligence	62 Worcester Boulevard		
The Manager	Anthony Harper	62 Worcester Boulevard		
The Manager	Otako	62 Worcester Boulevard		
The Manager	Colliers	62 Worcester Boulevard		
The Manager	Moriarty	52 Worcester Boulevard		
The Manager	Rescom	52 Worcester Boulevard		
The Manager	Fiddlesticks	Cnr Worcester Boulevard & Montreal St		
The Manager	Univero	49 Worcester Boulevard		
The Manager	Art Gallery	Worcester Boulevard		
The Manager	Rhodes & Associates	301 Montreal Street		
The Manager	Zen Sushi and Dumplings	301 Montreal Street		
The Manager	The Arts Centre	Worcester Boulevard		
The Manager	Rolleston House Backpackers	5 Worcester Boulevard		
The Occupants		15 Worcester Boulevard		
The Manager	The Classic Villa	17 Worcester Boulevard		
The Manager	Cook N with Gas	23 Worcester Boulevard		
The Manager	The Lucky Cup	27 Worcester Boulevard		
The Occupants		31 Worcester Boulevard		
The Manager	Wood Craft Gallery	33 Worcester Boulevard		

4. Proposed Temporary Road Closure for University of Canterbury Graduation Parades

Reference / Te Tohutoro: 24/419280

Report of / Te Pou Matua: Simon Hodges, Team Leader - Temporary Traffic Management Team
simon.hodges@ccc.govt.nz

Senior Manager / Pouwhakarae: Jane Parfitt, Interim General Manager Infrastructure, Planning and Regulatory Services

1. Brief Summary He Whakarāpopototanga Poto

- 1.1 The purpose of this report is to provide the Road Closure Subcommittee with information to enable the Subcommittee to make a decision regarding the application for the proposed road closure for the University of Canterbury Graduation parade 2024. The proposed closures are to allow for the graduation parades to safely move through the city whilst safely separating graduates from traffic.
- 1.2 This report has been written because University of Canterbury have proposed to close the following road from 10am to 11am on Wednesday, 10 April 2024:
 - Colombo Street from 10 metres North of Cashel Street to 10 metres South of Cashel Street.

2. Officer Recommendations Ngā Tūtohu

That the Road Closure Subcommittee:







1. Receive the information in the Proposed Temporary Road Closure for University of Canterbury Graduation Parades Report.
2. Authorise the approval of the temporary road closures for the Canterbury University Graduation Parade, proposed to be deployed from 10am to 11am on Wednesday, 10 April 2024:
 - a. Colombo Street from 10 metres North of Cashel Street to 10 metres South of Cashel Street.

3. Background/Context Te Horopaki

- 3.1 The event organisers have indicated that they have undertaken direct notifications to impacted parties, which is required as part of the road closure application process. The event organisers will provide a record of any feedback received, from impacted parties to the Subcommittee in advance of the scheduled meeting or the organisers may present the information in person to the Subcommittee.
- 3.2 Public notification was carried out through publication in The Press and on the Council website. The period allowing for objections to be received meets the minimum required one week. The application was publicly advertised in The Press on Monday, 4 March 2024 with objections closing Monday, 11 March 2024.
- 3.3 No objections received by Council, as a result of the public notifications process.
- 3.4 Road closures for this event have not previously been approved by the Road Closure Subcommittee at this location.

- 3.5 The Christchurch Tram has been consulted with regarding the proposed closures and did not indicate the closure would be an issue for their operations.
- 3.6 Staff support the proposed temporary road closures and believe that it will not unreasonably impact traffic.

Attachments Ngā Tāpirihanga

No.	Title	Reference	Page
A  	University of Canterbury Graduation Parade 2024 - CHCH tram response	24/419281	13
B  	University of Canterbury Graduation Parade 2024 - Notification letter	24/419282	14
C  	University of Canterbury Graduation Parade 2024 Closure diagram	24/419283	15

Confirmation of Statutory Compliance Te Whakatūturutanga ā-Ture

Compliance with Statutory Decision-making Requirements (ss 76 - 81 Local Government Act 2002).

- (a) This report contains:
- (i) sufficient information about all reasonably practicable options identified and assessed in terms of their advantages and disadvantages; and
 - (ii) adequate consideration of the views and preferences of affected and interested persons bearing in mind any proposed or previous community engagement.
- (b) The information reflects the level of significance of the matters covered by the report, as determined in accordance with the Council's significance and engagement policy.

Signatories Ngā Kaiwaitohu

Author	Simon Hodges - Team Leader Temporary Traffic Management
Approved By	Jacob Bradbury - Manager Planning & Delivery Transport

From: [Mark Small](#)
To: [Jacinda McKenzie](#)
Subject: RE: Canterbury University Graduation Parade 2024
Date: Monday, 4 December 2023 7:14:34 am

Hi Jacinda

Should be fine, just keep me updated closer to the time and with any changes if there are.

Cheers

From: Jacinda McKenzie <[REDACTED]>
Sent: Friday, December 1, 2023 2:42 PM
To: Mark Small <[REDACTED]>
Subject: Canterbury University Graduation Parade 2024

Hi Mark,

It's that time again, for the University of Canterbury graduation parade, taking place through Christchurch City on 10 April 2024, 10-11am
As per the route below:

- Hack Circle, at the Cashel Street Mall/High Street Mall corner
- Heading west through Cashel Mall
- Across Colombo St
- Turning right into Oxford Tce walking along Oxford Tce, along the shared pathway
- Crossing over Armagh St into Victoria Square
- Terminating in Victoria Square

Will it be ok to be the same as last year, and have the trams stop while this is taking place please?

I have attached our traffic management diagrams, if you see anything I may have missed, please let me know.

Kind Regards

Jacinda McKenzie
Whites Traffic Management





1 December 2023

Dear Occupants of Colombo St,

PROPOSED TEMPORARY ROAD CLOSURE


This letter is to let you know we are proposing to implement a temporary road closure on Colombo St.

Colombo St will be closed at either side of Cashel St Mall.

The reason for these restrictions is for the University of Canterbury Graduation Parade being held through Christchurch City on **10 April 2024**.

The road closure will be implemented between **10.00am and 11.00am** on this day.

We sincerely regret any inconvenience that may be caused by this work.

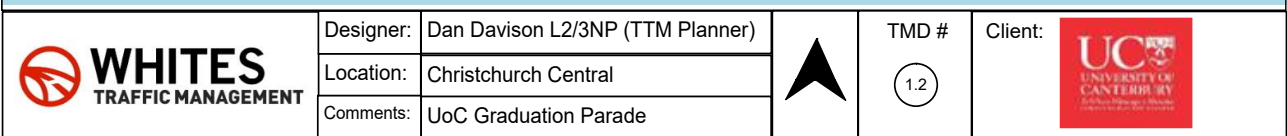
Contractor: Bronwen Rutland
Phone: 

Yours faithfully

+

cc +

Ref: +



5. Proposed Temporary Road Closure for Anzac Day Parades 2024

Reference Te Tohutoro: 24/444972

Responsible Officer(s) Te Simon Hodges, Team Lader – Temporary Traffic Management Team
Pou Matua: simon.hodges@ccc.govt.nz

Accountable ELT Jane Parfitt, Interim General Manager Infrastructure, Planning and
Member Pouwhakarae: Regulatory Services

1. Purpose and Origin of the Report Te Pūtake Pūrongo

- 1.1 The purpose of this report is to provide the Road Closure Subcommittee with information to enable the Subcommittee to decide on the application for proposed road closures for the Anzac Parades 2024. The proposed closures are to allow for parades to be undertaken on a closed section of road, separated from regular road users.

- 1.2 This report has been written because Qualis have proposed to close the following roads at the times listed below, on 25 April 2024:

Central City

1.2.1 Proposed to be closed from 2am to 12pm 25 April 2024

- Oxford Terrace from Armagh Street to Hereford Street
- Worcester Street from Oxford Terrace to Cathedral Square
- Cathedral Square from Colombo Street to Western intersection of Worcester Street

Akaroa

1.2.2 Proposed to be closed from 11:00 am to 1:30 pm 25 April 2024

- Rue Lavaud from Rue Balguerie to Rue Benoit

Heathcote

1.2.3 Proposed to be closed from 5:30 am to 7:30 am on 25 April 2024

- Flavell Street from Bridle Path Road to Marsden Street
- Martindales Road from Bridle Path Road to #6 Martindales Road

Lyttelton

1.2.4 Proposed to be closed from 9:30am to 11:30am 25 April 2024

- London Street from Oxford Street to Dublin Street
- Canterbury Street from #5 to #25 Canterbury Street

New Brighton

1.2.5 Proposed to be closed from 9:00 am to 11:30 am 25 April 2024

- Marine Parade from Hood Street to Lonsdale Street

•

Papanui

1.2.6 Proposed to be closed from 8:30am to 10:30am 25 April 2024

- Harewood Road from Matsons Avenue to Papanui Road
- Papanui Road from Frank Street to Main North Road
- Main North Road from Langdons Road to Papanui Road
- Restell Street from Winston Avenue to Harewood road
- Bellvue Avenue - Entire length
- Saint James Avenue from #110 to Harewood Road

Sumner

1.2.7 Proposed to be closed from 9:30 am to 12:30 pm 25 April 2024

- Wakefield Avenue from Arnold Street to Nayland Street

Templeton

1.2.8 Proposed to be closed from 10:00 am to 12:00 pm 25 April 2024

- Banks Street from Kirk Road to Bicknor Street

2. Officer Recommendations Ngā Tūtohu

That the Road Closure Subcommittee:

1. Receive the information in the Proposed Temporary Road Closure for Anzac Day Parades 2024 Report.
2. Authorise the approval of the temporary road closures for the Anzac Day Parades 2024, proposed to be deployed as detailed below:

Central City

- a. Proposed to be closed from 2am to 12pm 25 April 2024
 - i. Oxford Terrace from Armagh Street to Hereford Street
 - ii. Worcester Street from Oxford Terrace to Cathedral Square
 - iii. Cathedral Square from Colombo Street to Western intersection of Worcester Street

Akaroa

- b. Proposed to be closed from 11:00 am to 1:30 pm 25 April 2024
 - i. Rue Lavaud from Rue Balguerie to Rue Benoit

Heathcote

- c. Proposed to be closed from 5:30 am to 7:30 am on 25 April 2024
 - i. Flavell Street from Bridle Path Road to Marsden Street
 - ii. Martindales Road from Bridle Path Road to #6 Martindales Road

Lyttelton

- d. Proposed to be closed from 9:30am to 11:30am 25 April 2024
 - i. London Street from Oxford Street to Dublin Street
 - ii. Canterbury Street from #5 to #25 Canterbury Street

New Brighton

- e. Proposed to be closed from 9:00 am to 11:30 am 25 April 2024
 - i. Marine Parade from Hood Street to Lonsdale Street

Harewood

- f. Proposed to be closed from 8:30am to 10:30am 25 April 2024
 - i. Harewood Road from Matsons Avenue to Papanui Road
 - ii. Papanui Road from Frank Street to Main North Road
 - iii. Main North Road from Langdons Road to Papanui Road
 - iv. Restell Street from Winston Avenue to Harewood Road
 - v. Bellvue Avenue - Entire length
 - vi. Saint James Avenue from #110 to Harewood Road

Sumner

- g. Proposed to be closed from 9:30 am to 12:30 pm 25 April 2024
 - i. Wakefield Avenue from Arnold Street to Nayland Street

Templeton

- h. Proposed to be closed from 10:00 am to 12:00 pm 25 April 2024
 - i. Banks Street from Kirk Road to Bicknor Street

3. Background/Context Te Horopaki

- 3.1 The event organisers have indicated that they have undertaken direct notifications to impacted parties, which is required as part of the road closure application process. The event organisers will provide a record of any feedback received, from impacted parties to the Subcommittee in advance of the scheduled meeting or the organisers may present the information in person to the Subcommittee.

- 3.2 Public notification was carried out through publication in The Press and on the Council website. The period allowing for objections to be received meets the minimum required of one week. The application was publicly advertised in The Press on 8 March 2024 with objections closing 15 March 2024.
- 3.3 There were no objections received by Council, as a result of the public notifications process.
- 3.4 Road closures for this event have previously been approved by the Road Closure Subcommittee at this location, with no unexpected impacts regarding traffic movements, reported in the area.
- 3.5 Staff support the proposed temporary road closures and believe that it will not unreasonably impact traffic.

Attachments Ngā Tāpirihanga

No.	Title	Reference	Page
A  	Proposed Road Closures - Anzac Day Akaroa 2024.	24/444973	21
B  	Proposed Road Closures - Lyttelton Anzac Parade 2024	24/444974	22
C  	Proposed Road Closures - Anzac Day Christchurch Central 2024	24/444975	23
D  	Proposed Road Closures Anzac Papanui - 2024	24/444976	24
E  	Proposed Road Closures Anzac Sumner - 2024	24/444977	25
F  	Proposed Road Closure - Anzac Day -Templeton 2024	24/444978	26
G  	Proposed Road Closures - Heathcote 2024	24/461400	27
H  	Proposed Road Closure - Anzac Parade - New Brighton 2024	24/461401	28

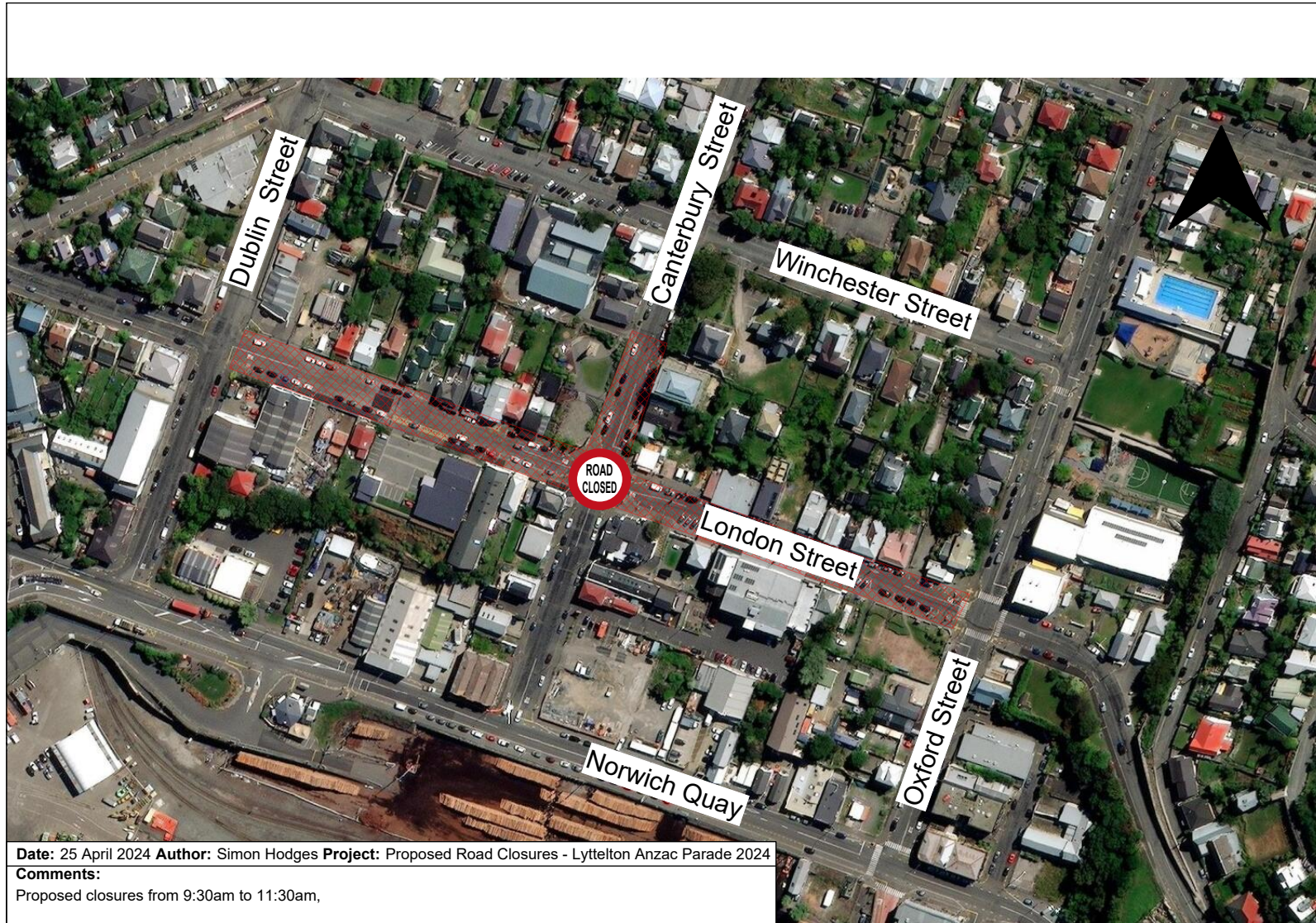
Signatories Ngā Kaiwaitohu

Author	Simon Hodges - Team Leader Temporary Traffic Management
Approved By	Jacob Bradbury - Manager Planning & Delivery Transport

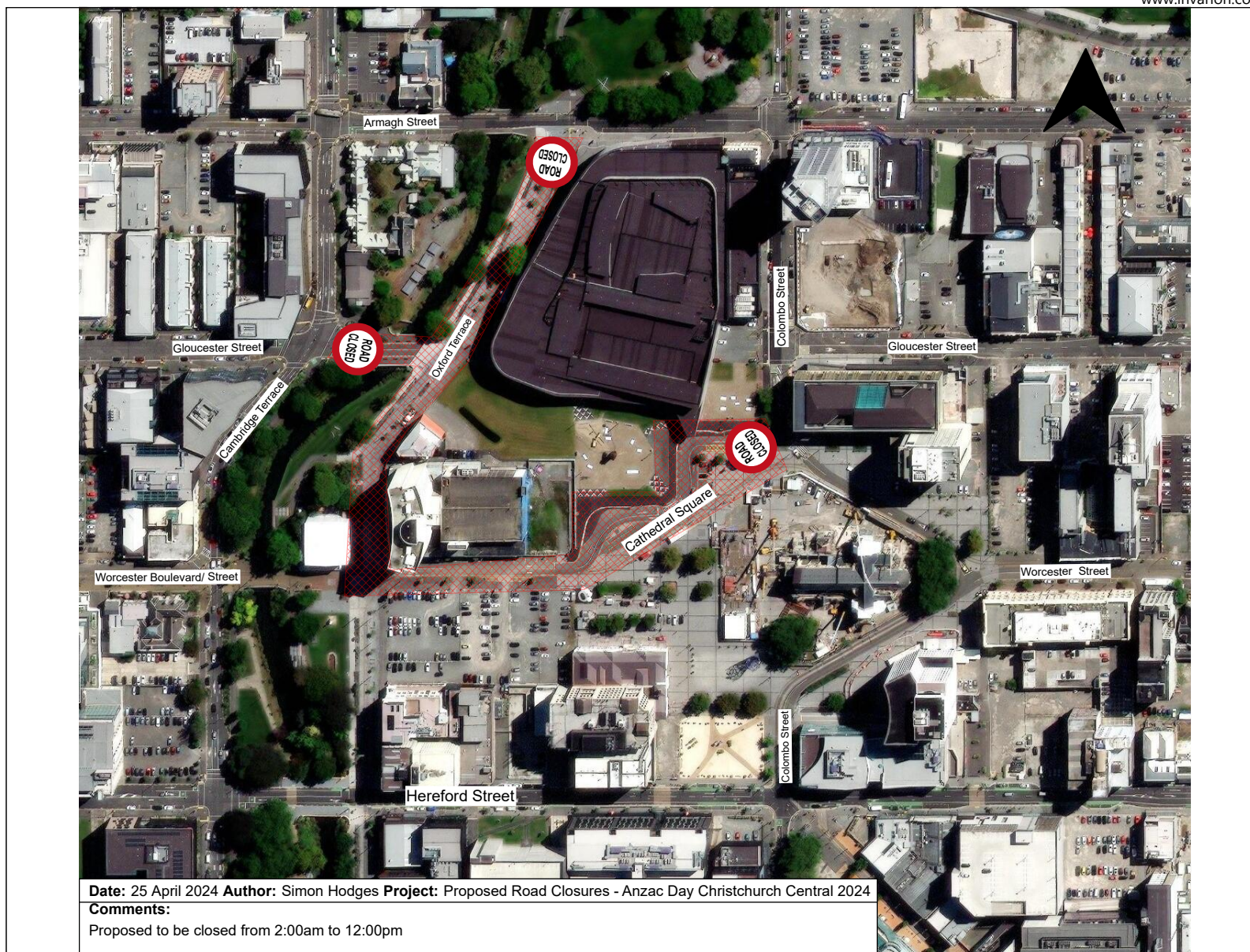
www.invarion.com



www.invarion.com



www.invarion.com



www.invarion.com



www.invarion.com



Item 5

Attachment E

www.invarion.com





www.invarion.com



Date: 25 April 2024 **Author:** Simon Hodges **Project:** Proposed Road Closure - Anzac Parade - New Brighton 2024

Comments:

Proposed closure from 9:00am to 11:30am

6. Proposed Temporary Road Closures Christchurch Marathon 2024

Reference Te Tohutoro: 24/456755

Responsible Officer(s) Te Simon Hodges, Team Leader - Temporary Traffic Management Team
Pou Matua: simon.hodges@ccc.govt.nz

Accountable ELT Jane Parfitt, Interim General Manager Infrastructure, Planning and
Member Pouwhakarae: Regulatory Services

1. Purpose and Origin of the Report Te Pūtake Pūrongo

- 1.1 The purpose of this report is to provide the Road Closure Subcommittee with information to enable the Subcommittee to decide on the application for proposed road closures for the The Christchurch Marathon 2024. The proposed closures are requested to enable safe separation of competitors from other road users during the running of the Christchurch marathon.
- 1.2 This report has been written because Men At Work have proposed to close the following roads from 5am to 2:30pm on Sunday 21 April 2024:
 - Armagh Street from Park Terrace to Durham Street North
 - Bangor Street entire length
 - Barbadoes Street from Otley Street to Bealey Avenue
 - Barbadoes Street from Chester Street East to #390 Barbadoes Street
 - Cambridge Terrace from Churchill Street to Rolleston Avenue
 - Cashel Street from Durham Street North to Rolleston Avenue
 - Chester Street East from Madras Street to Barbadoes Street
 - Chester Street West from Park Terrace to Durham Street North
 - Colombo Street from Salisbury Street to Armagh Street
 - Cranmer Square East from Kilmore Street to Armagh Street
 - Cranmer Square West from Kilmore Street to Armagh Street
 - Durham Street North from Salisbury Street to Gloucester Street
 - Durham Street North from Bealey Avenue to Peacock Street
 - Gloucester Street from Oxford Terrace to Rolleston Avenue
 - Hereford Street from Oxford Terrace to Rolleston Avenue
 - Hurley Street from Oxford Terrace to end
 - Kilmore Street from Park Terrace to Fitzgerald Avenue
 - Madras Street from Salisbury Street to Gloucester Street
 - Manchester Street from Salisbury Street to Armagh Street
 - Montreal Street from Salisbury Street to Saint Asaph Street
 - Nova Place - entire length
 - Oxford Terrace from Colombo Street to Kilmore Street

- Park Terrace from Bealey Avenue to Armagh Street
- Peterborough Street from Park Terrace to Cambridge Terrace
- Rolleston Ave from Armagh Street to Cashel Street
- Salisbury Street from Madras Street to Barbadoes Street
- Victoria Street from Salisbury Street to Kilmore Street
- Willow Street - entire length
- Worcester Street from Oxford Terrace to Rolleston Avenue

2. Officer Recommendations Ngā Tūtohu

That the Road Closure Subcommittee:







1. Receive the information in the Proposed Temporary Road Closures Christchurch Marathon 2024 Report.
2. Authorise the approval of the temporary road closures for the Christchurch Marathon 2024, proposed to be deployed from 5am to 2:30pm on Sunday 21 April 2024:
 - a. Armagh Street from Montreal Street to Durham Street North
 - b. Bangor Street entire length
 - c. Barbadoes Street from Otley Street to Bealey Avenue and from Chester Street East to #390 Barbadoes Street
 - d. Cambridge Terrace from Churchill Street to Rolleston Avenue
 - e. Cashel Street from Durham Street North to Rolleston Avenue
 - f. Chester Street East from Madras Street to Barbadoes Street
 - g. Chester Street West from Park Terrace to Durham Street North
 - h. Colombo Street from Salisbury Street to Armagh Street
 - i. Cranmer Square East from Kilmore Street to Armagh Street
 - j. Durham Street North from Salisbury Street to Gloucester Street and from Bealey Avenue to Peacock Street
 - k. Gloucester Street from Cambridge Terrace to Oxford terrace
 - l. Hurley Street from Oxford Terrace to end
 - m. Kilmore Street from Cranmer Square West to Fitzgerald Avenue
 - n. Madras Street from Salisbury Street to Gloucester Street
 - o. Manchester Street from Salisbury Street to Armagh Street
 - p. Montreal Street from Salisbury Street to Kilmore Street and Hereford Street to Saint Asaph Street
 - q. Nova Place - entire length
 - r. Oxford Terrace from Colombo Street to Kilmore Street
 - s. Park Terrace from Bealey Avenue to Salisbury Street and Kilmore Street to Armagh Street
 - t. Peterborough Street from Park Terrace to Cambridge Terrace

- u. Rolleston Ave from Armagh Street to Cashel Street
- v. Salisbury Street from Madras Street to Barbadoes Street
- w. Victoria Street from Salisbury Street to Kilmore Street
- x. Willow Street - entire length
- y. Worcester Street from Oxford Terrace to Cambridge Terrace.

3. Background/Context Te Horopaki

- 3.1 The event organisers have indicated that they have undertaken direct notifications to impacted parties, which is required as part of the road closure application process. The event organisers will provide a record of any feedback received, from impacted parties to the Subcommittee in advance of the scheduled meeting or the organisers may present the information in person to the Subcommittee.
- 3.2 Public notification was carried out through publication in The Press and on the Council website. The period allowing for objections to be received meets the minimum required of one week. The application was publicly advertised in The Press on Friday 1 March 2024 with objections closing Friday 8 March 2024.
- 3.3 There was one objection received by Council, as a result of the public notifications process.
 - 3.3.1 An objection was received from Tanya Townsend who operates a stall at the Christchurch Arts Centre market. Tanya was concerned that there would be no access to her workplace and that no customers would be able to access the market either during the proposed road closures.
 - 3.3.2 Tanya also commented that she believed the marathon could be run within Hagley Park to ensure that the over 50 business involved in the Art Centre market and wider Arts Centre were not impacted.
- 3.4 Staff have been in contact with Tanya and provided feedback that there would in fact be access to the Arts Centre via Hereford Street and Montreal Street with an egress Northbound towards Salisbury Street on Montreal Street. The ability to provide access has been clarified within the proposed temporary road closures recommendation from staff in this report. The updated recommendations have removed additional roads from the proposed road closures to provide clarity that there will be additional parking opportunities and greater access to the Arts Centre along with the Christchurch Art Gallery and carpark.
- 3.5 Staff are unable to comment on why the event organisers have chosen the Marathon route as that is best answered by the applicants.
- 3.6 Road closures for this event have previously been approved by the Road Closure Subcommittee at this location, with no unexpected impacts regarding traffic movements, reported in the area.
- 3.7 Staff support the proposed temporary road closures and believe that it will not unreasonably impact traffic.

Attachments Ngā Tāpirihanga

No.	Title	Reference	Page
A  	Objection Christchurch Marathon 2024	24/456757	33
B  	Marathon route 2024	24/456759	34
C  	Christchurch Marathon route - Pictoral	24/456761	35

Signatories Ngā Kaiwaitohu

Author	Simon Hodges - Team Leader Temporary Traffic Management
Approved By	Jacob Bradbury - Manager Planning & Delivery Transport

DETAILS

Name: Tanya Townsend

Email: removed

Phone:

Reported: 03.03.2024 21:15 UTC

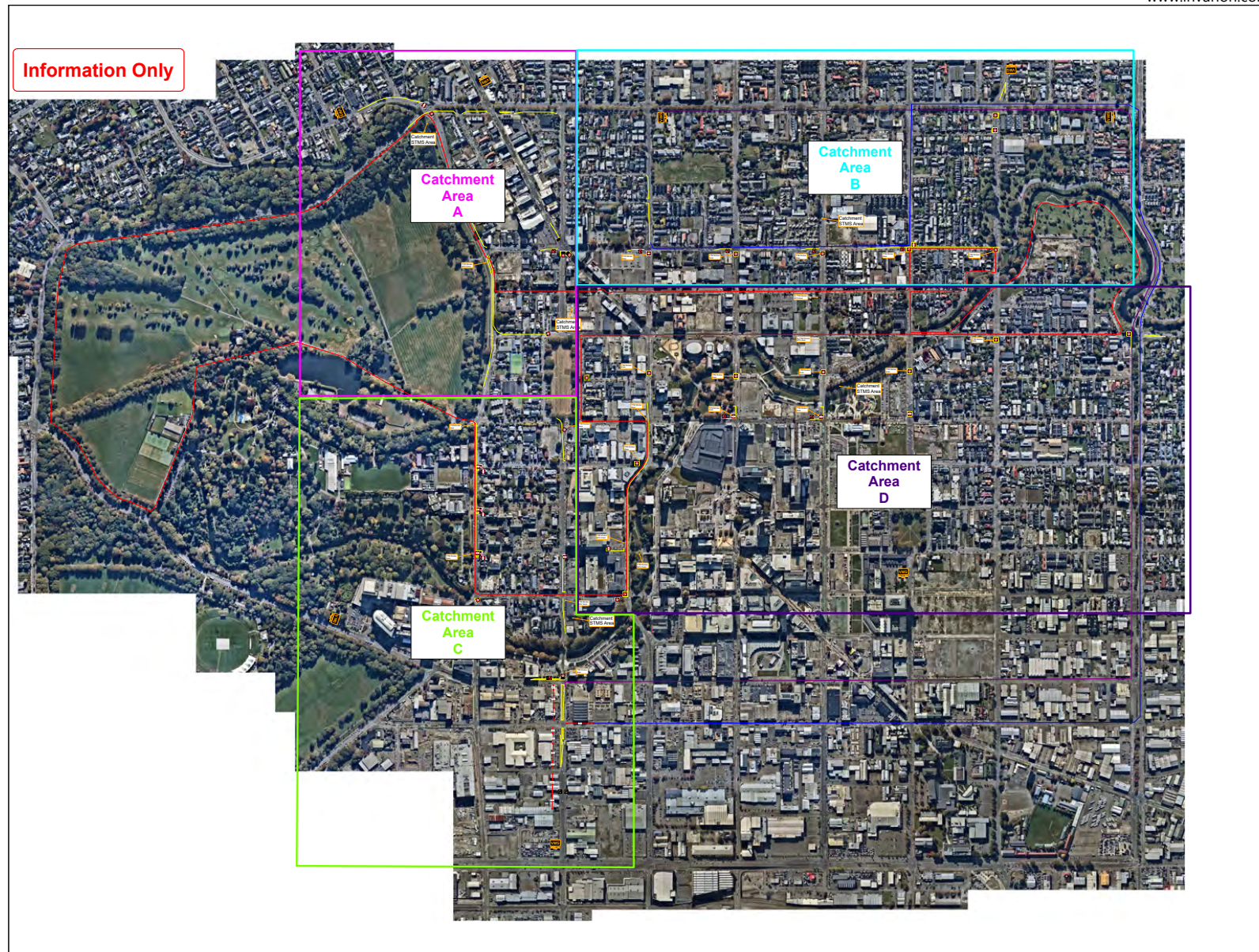
Subject: Recreation, Sports & Events

Description: Facility and activity: Frontrunner Christchurch Marathon -

Details of other complaint: No Access to our workplace due to event being held Email:removed

Details: We are unable to access our place of work in Worcester Street on Sunday 21 April because the Frontrunner Christchurch Marathon is blocking us from getting in to our Sunday weekly market held at the Arts Centre. They are also blocking all of our customers being able to get in for the day as well, as we have people from all over Canterbury as well as Christchurch coming in for the day. Being a market we are not able to get a bus as we have marquees as well as a truck full of product/stock to sell. You have taken away a 1/3 of our weekly income, I'm sure you wouldn't like a 1/3 of your wages taken off you because people want to go for a run. Surely they could've kept the marathon to within Hagley park so no businesses are affected. This affects at least 50 small businesses at the market and even more within the Arts Centre Complex and the surrounding streets that have been made into an island for this race. I used to personally run races so I am not rubbishing the event I am upset and I am appalled at the lack of care to small businesses within Christchurch and how you have just given this event permission to shut them down.

www.invarion.com





10.55K LAP

THE EVENT HQ & START/FINISH IS BASED IN HAGLEY PARK AT THE ARMAGH STREET ENTRANCE.

The Quarter Marathon, Half Marathon & Full Marathon all follow the same anti-clockwise lap of the Christchurch CBD and Hagley Park.

The Quarter Marathon does one lap. The Half Marathon does two laps. The Full Marathon does four laps.

The Kids' Mara'Fun will be held within Hagley Park itself.

KEY

- HQ** HAGLEY PARK – EVENT HQ & START/FINISH
- AID STATIONS: DRINKS, TOILETS, FIRST AID**
- SPECTATOR POINTS WITH BANDS & COFFEE**
- KILOMETRE MARKERS**
- THE COURSE**
- AVON RIVER**

