

Road Closure Subcommittee AGENDA

Notice of Meeting:

An ordinary meeting of the Road Closure Subcommittee will be held on:

Date: Wednesday 6 March 2019
Time: 10am
Venue: Committee Room 1, Level 2, Civic Offices,
53 Hereford Street, Christchurch

Membership

Members

Jo Daly - Council Secretary
Steffan Thomas - Operations Manager - Transport
Peter Dow - Community Board Advisor Halswell-Hornby-Riccarton

26 February 2019

Jo Daly
Council Secretary
941 8581
jo.daly@ccc.govt.nz

Note: The reports contained within this agenda are for consideration and should not be construed as Council policy unless and until adopted. If you require further information relating to any reports, please contact the person named on the report.

To view copies of Agendas and Minutes, visit:

<https://www.ccc.govt.nz/the-council/meetings-agendas-and-minutes/>

Strategic Framework

The Council's Vision – Christchurch is a city of opportunity for all.

Open to new ideas, new people and new ways of doing things – a city where anything is possible.

Whiria ngā whenu o ngā papa Honoa ki te maurua tāukiuki

Bind together the strands of each mat
And join together with the seams of respect
and reciprocity.

The partnership with Papatipu Rūnanga
reflects mutual understanding and respect,
and a goal of improving the economic,
cultural, environmental and social
wellbeing for all.

Overarching Principle

Partnership – Our
people are our taonga
– to be treasured and
encouraged. By working
together we can create
a city that uses their
skill and talent, where
we can all participate,
and be valued.

Supporting Principles

Accountability	Collaboration
Affordability	Prudent Financial Management
Agility	Stewardship
Equity	Wellbeing and resilience
Innovation	Trust

Community Outcomes

What we want to achieve together as our city evolves

Strong communities

Strong sense of
community
Active participation in
civic life
Safe and healthy
communities
Celebration of our
identity through arts,
culture, heritage and
sport
Valuing the voices of
children and young
people

Liveable city

Vibrant and thriving
central city, suburban
and rural centres
A well connected and
accessible city
Sufficient supply of, and
access to, a range of
housing
21st century garden city
we are proud to live in

Healthy environment

Healthy waterways
High quality drinking
water
Unique landscapes and
indigenous biodiversity
are valued
Sustainable use of
resources

Prosperous economy

Great place for people,
business and investment
An inclusive, equitable
economy with broad-
based prosperity for all
A productive, adaptive
and resilient economic
base
Modern and robust
city infrastructure and
community facilities

Strategic Priorities

Our focus for improvement over the next three years and beyond

Enabling active citizenship and connected
communities

Maximising opportunities to develop a vibrant,
prosperous and sustainable 21st century city

Climate change
leadership

Informed and proactive
approaches to natural
hazard risks

Increasing active, public
and shared transport
opportunities and use

Safe and sustainable
water supply and
improved waterways

TABLE OF CONTENTS

1.	Apologies.....	4
----	----------------	---

STAFF REPORTS

C	2.	Proposed Road Closures for Super Rugby Crusaders Home Games 2019	5
C	3.	Proposed Road Closures for ARA Institute Graduate Parade 2019	9
C	4.	Proposed Road Closures for University of Canterbury Street Parade 2019	11
C	5.	Proposed Road Closures ANZAC Parades 2019.....	15
C	6.	Proposed Road Closures Sea 2 Sky Triathlon 2019	29

1. Apologies

At the close of the agenda no apologies had been received.

2. Proposed Road Closures for Super Rugby Crusaders Home Games 2019

Reference: 19/162396

Presenter(s): Teri Lloyd CTOC – Traffic Management Coordinator

1. Purpose of Report

- 1.1 The purpose of this report is to provide the Road Closure Subcommittee with information to enable the Subcommittee to make a decision regarding the application for proposed road closures for the Super Rugby Crusaders Home Games 2019.

2. Staff Recommendations

That the Road Closure Subcommittee:

1. Receive the information in the report.
2. Approve the road closure of Jack Hinton Drive, from Whiteleigh Avenue to Twigger Street on the following dates and times:
 - a. From 3.15pm to 8.45pm Saturday 6 April 2019
 - b. From 5.30pm to 11pm Friday 12 April 2019
 - c. From 5.30pm to 11pm Friday 26 April 2019
 - d. From 5.30pm to 11pm Friday 3 May 2019
 - e. From 5.30pm to 11pm Saturday 25 May 2019
 - f. From 5.30pm to 11pm Saturday 8 June 2019
 - g. From 5.30pm to 11pm Saturday 22 June 2019
 - h. From 5.30pm to 11pm Saturday 29 June 2019
 - i. From 5.30pm to 11pm Saturday 6 July 2019.
3. Approve the road closure of Twigger Street, from Lincoln Road to Jack Hinton Drive on the following dates and times:
 - a. From 3.45pm to 5.15pm and from 6.45pm to 8.15pm Saturday 6 April 2019
 - b. From 6pm to 7.30pm and from 9pm to 10.30pm Friday 12 April 2019
 - c. From 6pm to 7.30pm and from 9pm to 10.30pm Friday 26 April 2019
 - d. From 6pm to 7.30pm and from 9pm to 10.30pm Friday 3 May 2019
 - e. From 6pm to 7.30pm and from 9pm to 10.30pm Saturday 25 May 2019
 - f. From 6pm to 7.30pm and from 9pm to 10.30pm Saturday 8 June 2019
 - g. From 6pm to 7.30pm and from 9pm to 10.30pm Saturday 22 June 2019
 - h. From 6pm to 7.30pm and from 9pm to 10.30pm Saturday 29 June 2019
 - i. From 6pm to 7.30pm and from 9pm to 10.30pm Saturday 6 July 2019.

3. Key Points

- 3.1 Public consultation was carried out through standard channels with the period of time allowing for objections to be received meeting the minimum time period of one week. The application was publicly notified on Tuesday 5 February 2019 with objections closing Wednesday 13 February 2019.
- 3.2 No objections were received from public consultation.
- 3.3 There were requests received seeking information regarding turn movement restrictions on Lincoln Road, access to Show Place and Clarence Street. These issues are to be dealt with separately from the proposed closures as they are not directly linked to the closures and are part of the wider Traffic Management Plan(TMP). The respondents will be directly contacted by Vbase, or their Traffic Management provider, to discuss the wider TMP impacts.
- 3.4 The purpose of the proposed closures is to facilitate public access and egress for Rugby Matches to be held at Christchurch stadium for the Super Rugby matches 2019.
- 3.5 Road closures for rugby matches have previously been approved by the Road Closure Subcommittee at this location in the proposed format.
- 3.6 There is only one direct vehicle access way onto the section of Jack Hinton Drive proposed to be closed, Park Lane Retirement Village. This property has alternative access from Whiteleigh Avenue that will be unimpeded by the proposed closure.
- 3.7 The proposed closures include the closure of Twigger Street which has residential properties on it. Resident access is proposed to be maintained by way of a pass system where vehicle access will be maintained via the Wrights Road entry to the Stadium and Raceway complex when Twigger Street is closed. The proposed closures include a scheduled reopening of Twigger Street that facilitates resident access during matches, after kick off until part way through the second half of matches, to reduce the restriction on access to Lincoln Road from Twigger Street. The reopening of Twigger Street was developed as a way to facilitate access for residents who were concerned with regards to restrictions imposed during the closure of Twigger Street. The deployment of staged closures and reopening has received favourable feedback from the residents of Twigger Street when deployed for other events already undertaken.
- 3.8 To mitigate the impact of the proposed closure of Twigger Street, a drop off zone will be established on Lincoln Road between Lindores Street and Twigger Street when Twigger Street is closed.
- 3.9 The event organisers have contacted the local residents, via letter drop, to provide details of the proposed closures and to provide an opportunity to engage with them should residents have any issues. The event organisers will supply information to the Subcommittee regarding the feedback they have received.
- 3.10 The Christchurch Transport Operations Centre supports the proposed closures and believes the proposed closures will not unreasonably impact traffic.

Attachments

No.	Title	Page
A ↓	Proposed Road Closure Map	8

Signatories

Author	Teri Lloyd - CTOC Traffic Management Coordinator
Approved By	Simon Hodges - CTOC Traffic Management Coordinator



3. Proposed Road Closures for ARA Institute Graduate Parade 2019

Reference: 19/157395

Presenter(s): Teri Lloyd CTOC – Traffic Management Coordinator

1. Purpose of Report

- 1.1 The purpose of this report is to provide the Road Closure Subcommittee with information to enable the Subcommittee to make a decision regarding the application for proposed road closures for the ARA Institute Graduate Parade.

2. Staff Recommendations

That the Road Closure Subcommittee:

1. Receive the information in the report.
2. Approve the road closure of Worcester Boulevard from Rolleston Avenue to Montreal Street, from 9.20am to 9.40am and from 1.20pm to 1.40pm on Friday, 29 March 2019.

3. Key Points

- 3.1 Public Consultation was carried out through standard channels with the period of time allowing for objections to be received meeting the minimum time period of one week. The application was publicly notified on 28 January 2019 with objections closing 5 February 2019.
- 3.2 No objections were received from public consultation.
- 3.3 This event has run at this location previously with no known issues of note.
- 3.4 At the time of writing this report, the event organiser has indicated that they will be providing a record of any feedback received, from impacted parties to the Subcommittee. This information will be provided in advance of the scheduled meeting or alternatively they may choose to present the information in person to the Subcommittee.
- 3.5 The Christchurch Transport Operations Centre supports the proposed closure, and does not believe the closure will unreasonably impact traffic.

Attachments

No.	Title	Page
A ↓	Proposed Road Closure for ARA Institute Graduate Parade 2019	10

Signatories

Author	Teri Lloyd - CTOC Traffic Management Coordinator
Approved By	Simon Hodges - CTOC Traffic Management Coordinator



4. Proposed Road Closures for University of Canterbury Street Parade 2019

Reference: 19/157824

Presenter(s): Teri Lloyd CTOC – Traffic Management Coordinator

1. Purpose of Report

- 1.1 The purpose of this report is to provide the Road Closure Subcommittee with information to enable the Subcommittee to make a decision regarding the application for proposed road closures for University of Canterbury Street Parade.

2. Staff Recommendations

That the Road Closure Subcommittee:

1. Receive the information in the report.
2. Approve the road closure of Worcester Boulevard, from Rolleston Drive to Montreal Street, from 9.10am to 9.30am and 1.10pm to 1.30pm on Tuesday 16 April 2019 and Thursday 18 April 2019.

3. Key Points

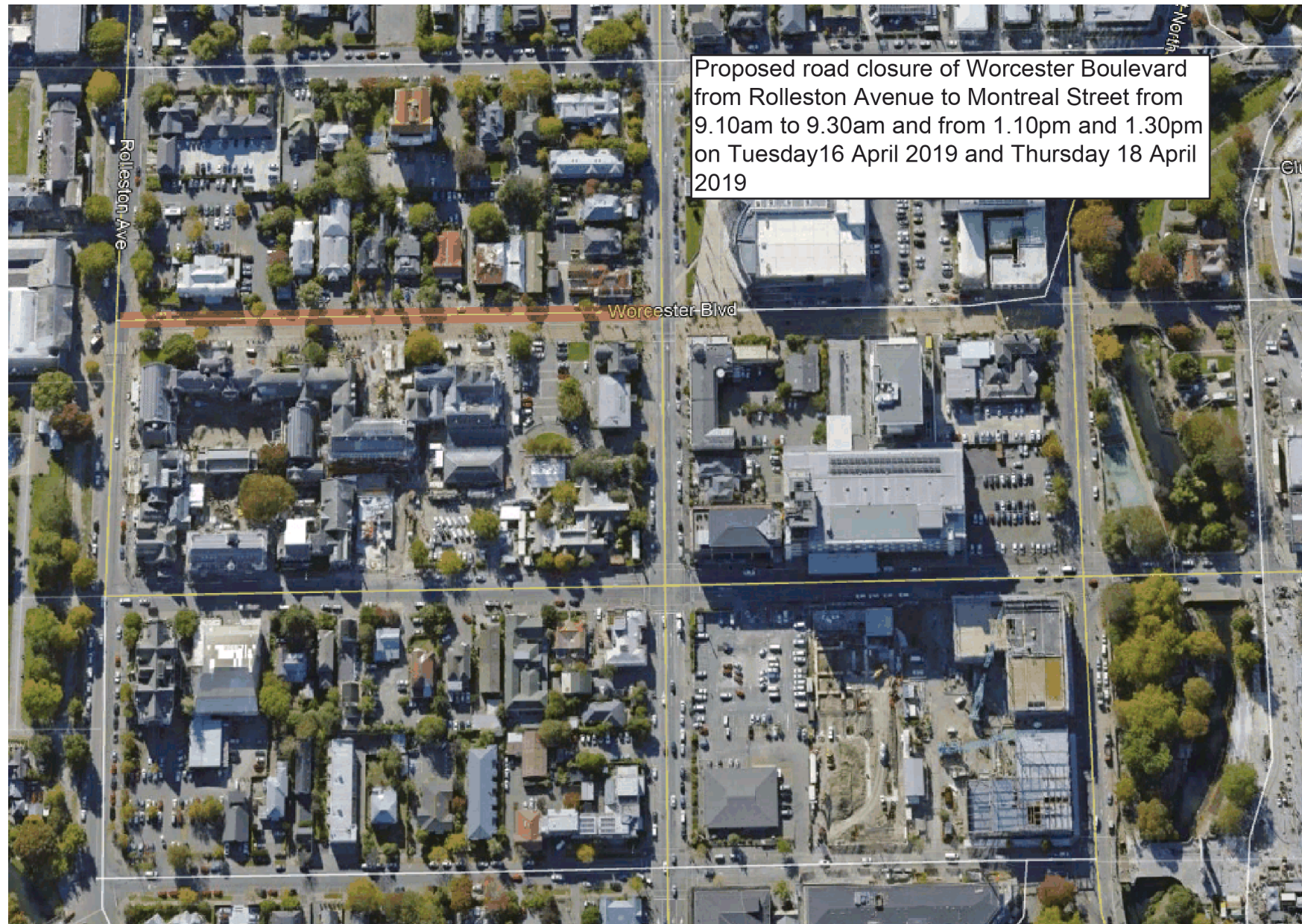
- 3.1 Public consultation was carried out through standard channels with the period of time allowing for objections to be received meeting the minimum time period of one week. The application was publicly notified on 28 January 2019 with objections closing 5 February 2019.
- 3.2 No objections were received from public consultation.
- 3.3 This event has run at this location previously with no known issues of note.
- 3.4 At the time of writing this report, the event organiser has indicated that they will be providing a record of any feedback received, from impacted parties, to the Subcommittee. This information will be provided in advance of the scheduled meeting or alternatively they may choose to present the information in person to the Subcommittee.
- 3.5 The Christchurch Transport Operations Centre supports the proposed closure, and does not believe the closure will unreasonable impact traffic.

Attachments

No.	Title	Page
A ↓	Proposed Road Closure for University of Canterbury Graduate Parades 2019	13

Signatories

Author	Teri Lloyd - CTOC Traffic Management Coordinator
Approved By	Simon Hodges - CTOC Traffic Management Coordinator



5. Proposed Road Closures ANZAC Parades 2019

Reference: 19/186066

Presenter(s): Teri Lloyd CTOC Traffic Management Coordinator

1. Purpose of Report

1.1 The purpose of this report is to provide the Road Closure Subcommittee with information to enable the Subcommittee to make a decision regarding the application for proposed road closures for all the ANZAC Day Parades 2019 within the Christchurch area. The parade locations are as follows:

- Akaroa
- Christchurch Central
- Heathcote
- Little River
- Lyttelton
- New Brighton
- Papanui
- Sumner
- Templeton

2. Staff Recommendations

That the Road Closure Subcommittee:

1. Receive the information in the report.
2. Approve the road closure for Anzac Parade Akaroa as below:
 - a. Rue Lavaud from Rue Balguerie to Rue Benoit from 11am to 1pm on 25 April 2019
3. Approve the road closures for Anzac Day Parade Christchurch Central City as below:
 - a. Montreal Street, from Gloucester Street to Kilmore Street, from 5.30am to 7am on 25 April 2019.
 - b. Cranmer Square, from Armagh Street to Kilmore Street, from 5.30am to 7am on 25 April 2019.
 - c. Chester Street, from Park Terrace to Cranmer Square, from 5.30am to 7am on 25 April 2019.
 - d. Chester Street, West from Cranmer Square to Durham Street North, from 5.30am to 7am on 25 April 2019.
 - e. Kilmore Street, from Durham Street North to Park Terrace, from 5.30am to 7am on 25 April 2019.
 - f. Armagh Street, from Durham Street North to Park Terrace from 5.30am to 7am on 25 April 2019.











4. Approve the road closures for Anzac Parade Heathcote as below:
 - a. Martindales Road from Station Road to Bridle Path Road, Flavell Street from Bridle Path Road to Station Road from 5.30am to 7am on 25 April 2019.
5. Approve the road closure for Anzac Parade Little River as below:
 - a. Western Valley Road from SH42 Akaroa Road to Church Road from 9am to 10.30am on 25 April 2019.
6. Approve the road closure for Anzac Parade Lyttleton as below:
 - a. London Street from Oxford Street to Dublin Street from 9.45am to 11.30am on 25 April 2019.
7. Approve the road closure for Anzac Parade New Brighton as below:
 - a. Marine Parade from Lonsdale Street to Hood Street from 9am to 11.30am on 25 April 2019.
8. Approve the road closure for Anzac Parade Papanui as below:
 - a. Saint James Avenue, from Dalriada Street to Harewood Road, From 8.30am to 10.30am on 25 April 2019.
 - b. Main North Road, from Langdons Road to Harewood Road, From 8.30am to 10.30am Thursday, 25 April 2019. , From 8.30am to 10.30am on 25 April 2019.
 - c. Papanui Road, from Harewood Road to Frank Street, From 8.30am to 10.30am on 25 April 2019.
 - d. Harewood Road, from Saint James Avenue to Papanui Road, From 8.30am to 10.30am on 25 April 2019.
9. Approve the road closure for Anzac Parade Sumner as below:
 - a. Wakefield Avenue, from Nayland Street to Arnold Street from 10.15am 12.30pm on 25 April 2019.
10. Approve the road closure for Anzac Parade Templeton as below:
 - a. Banks Street from Bicknor Street to Kirk Road from 10am to 12noon on 25 April 2019.

3. Key Points

- 3.1 The purpose of these closures are to create a safe parade environment for attendees at the Anzac Parades and a safe operating environment for all road users.
- 3.2 Public consultation was carried out through standard channels with the period of allowing for objections to be received meeting the minimum time period of one week. The application was publicly advertised on Monday 28th January 2019 with objections closing on Tuesday 5th February 2019.
- 3.3 There were no objections received from public consultations.
- 3.4 All Events excluding, Sumner, have run at these locations previously with no major issues.
- 3.5 The location change proposed for the Sumner Anzac parade is to accommodate changes in the area due to removal of rock fall protection structures that were deployed after the Christchurch earthquakes. The event location is now proposed to be held at the “Commemorative Gates” on Wakefield Avenue, which have been reinstated post-earthquake. This location has a significantly reduced impact on road users and the wider community.

- 3.6 There has been a change to the timing, extension by 30 minutes, of the Lyttelton Anzac Day parade to allow for the congregation to disperse after the ceremony.
- 3.7 At the time of writing this report, the event organiser has indicated that they will be providing a record of any feedback received, from impacted parties, to the Subcommittee. This information will be provided in advance of the scheduled meeting or alternatively they may choose to present the information in person to the Subcommittee.
- 3.8 The Christchurch Transport Operations Centre supports the proposed closures and believes the proposed closures will not unreasonably impact traffic.

Attachments

No.	Title	Page
A 	Anzac Day Parade Proposed Road Closure Map - Akaroa	18
B 	Anzac Day Parade Proposed Road Closure Map - Cranmer Square	19
C 	Anzac Day Parade Proposed Road Closure Map - Halswell	20
D 	Anzac Day Parade Proposed Road Closure Map - Heathcote	21
E 	Anzac Day Parade Proposed Road Closure Map - Little River	22
F 	Anzac Day Parade Proposed Road Closure Map - Lyttelton	23
G 	Anzac Day Parade Proposed Road Closure Map - New Brighton	24
H 	Anzac Day Parade Proposed Road Closure Map - Papanui	25
I 	Anzac Day Parade Proposed Road Closure Map - Sumner	26
J 	Anzac Day Parade Proposed Road Closure Map - Templeton	27

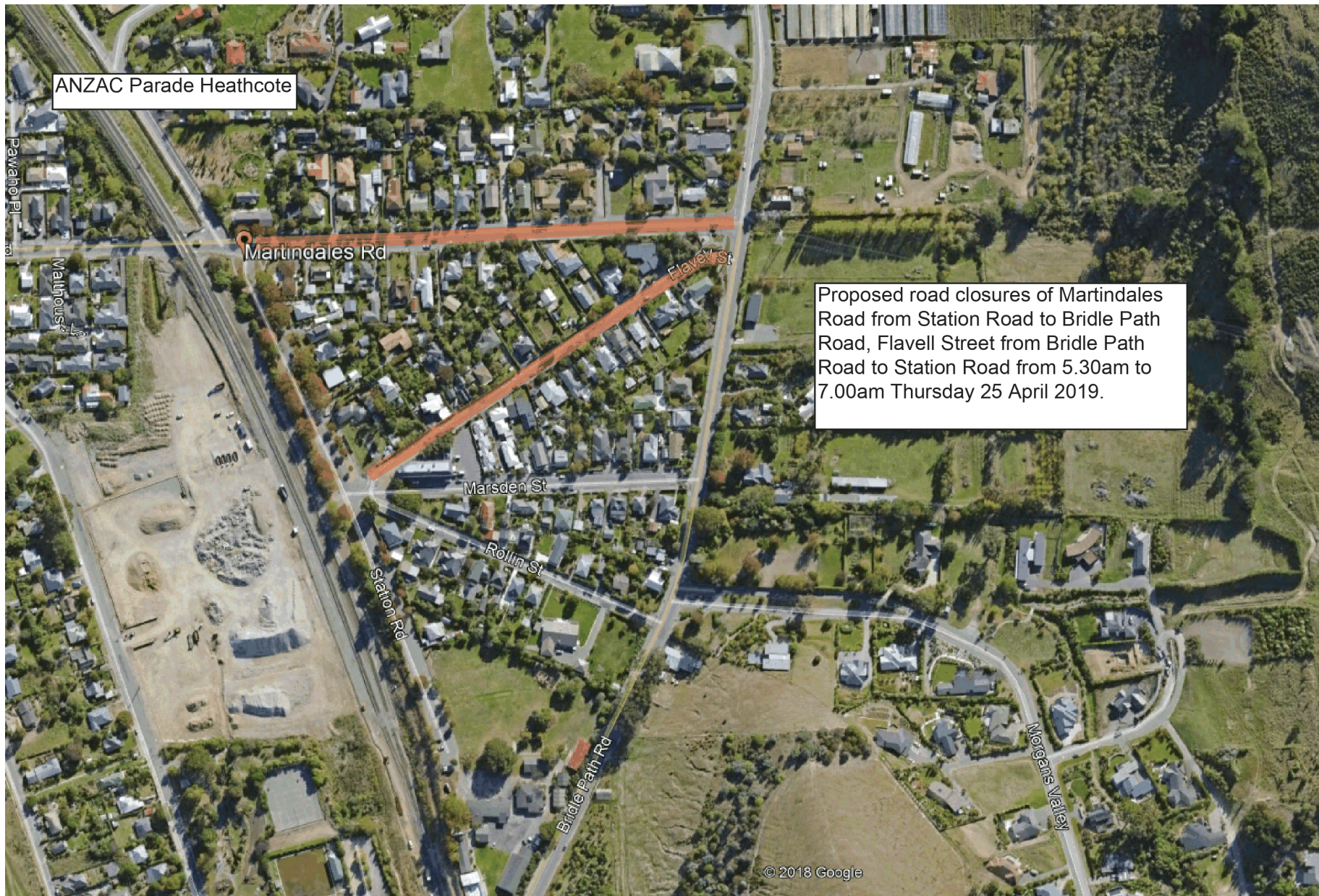
Signatories

Author	Teri Lloyd - CTOC Traffic Management Coordinator
Approved By	Simon Hodges - CTOC Traffic Management Coordinator





















6. Proposed Road Closures Sea 2 Sky Triathlon 2019

Reference: 19/200638

Presenter(s): Simon Hodges – CTOC Traffic Management Coordinator

1. Purpose of Report

- 1.1 The purpose of this report is to provide the Road Closure Subcommittee with information to enable the Subcommittee to make a decision regarding the application for proposed road closures for Sea 2 Sky Triathlon 2019.

2. Staff Recommendations

That the Road Closure Subcommittee:

1. Receive the information in the report.
2. Approve the road closure of Summit Road, from 15 metres North of Taylors Mistake Track to Major Hornbrook Track, from 9am to 11am Sunday 31 March 2019.

3. Key Points

- 3.1 Public consultation was carried out through standard channels with the period of time allowing for objections to be received meeting the minimum time period of one week. The application was publicly notified on 26 February 2019 with objections closing at 9am, 6 March 2019.
- 3.2 At the time of writing this report, no objections had been received from public consultation.
- 3.3 This event has run at this location previously with no known issues of note.
- 3.4 With the opening of Sumner Road, in the week prior to this event, Evans Pass Road and Sumner Road are proposed to remain open at all times during the event. A Manual Traffic Control facility is proposed to be deployed to manage event participants entering or exiting the closed sections of Summit Road, at Evans Pass.
- 3.5 At the time of writing this report, the event organiser has indicated that they will be providing a record of any feedback received, from impacted parties, to the Subcommittee. This information will be provided in advance of the scheduled meeting or alternatively they may choose to present the information in person to the Subcommittee.
- 3.6 The Christchurch Transport Operations Centre supports the proposed closure, and does not believe the closure will unreasonable impact traffic.

Attachments

No.	Title	Page
A ↕	Proposed Road Closure, Sea 2 Sky Triathlon 2019	31

Confirmation of Statutory Compliance

Compliance with Statutory Decision-making Requirements (ss 76 - 81 Local Government Act 2002).

(a) This report contains:

- (i) sufficient information about all reasonably practicable options identified and assessed in terms of their advantages and disadvantages; and
- (ii) adequate consideration of the views and preferences of affected and interested persons bearing in mind any proposed or previous community engagement.

(b) The information reflects the level of significance of the matters covered by the report, as determined in accordance with the Council's significance and engagement policy.

Signatories

Author	Simon Hodges - CTOC Traffic Management Coordinator
Approved By	Simon Harty - Manager Christchurch Transport Operations Centre



